Mississippi
Crop Weather Report
1990 - 1994

Mississippi Agricultural Statistics Service

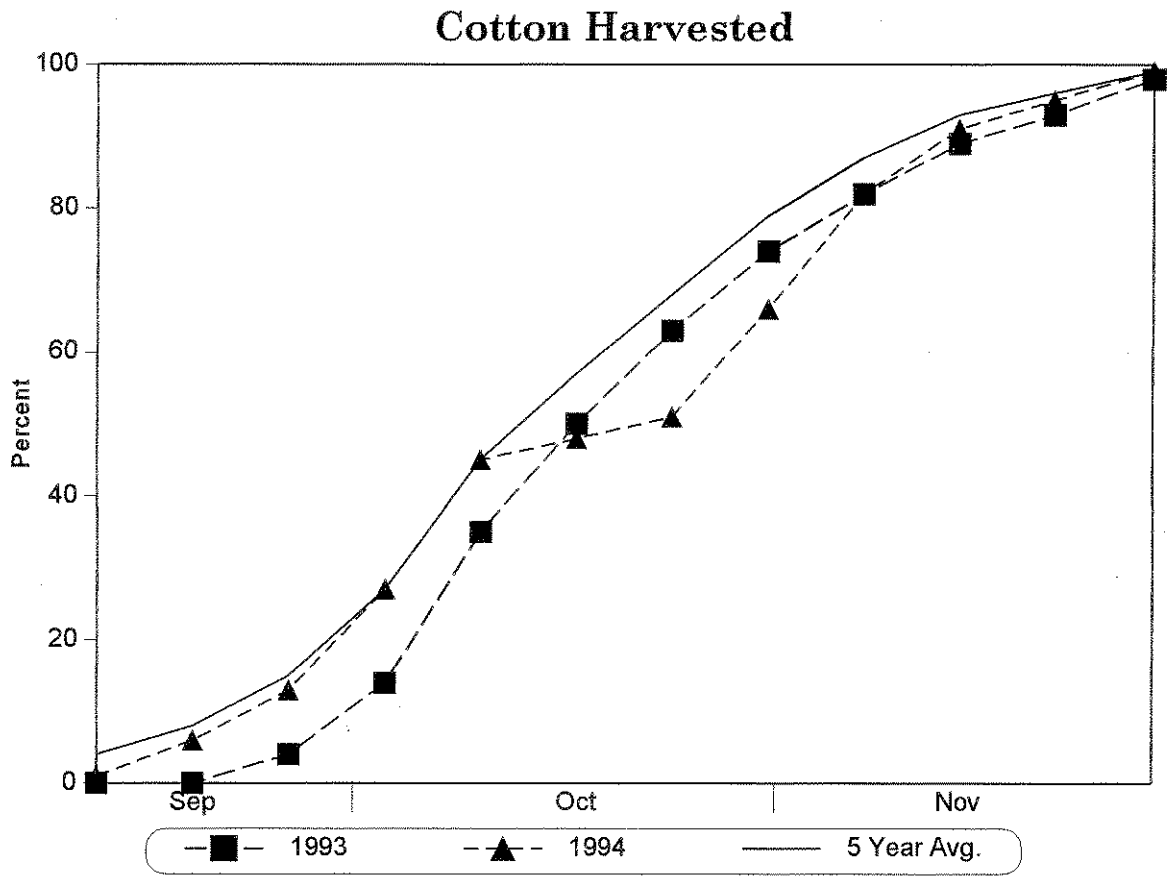

MISSISSIPPI CROP WEATHER REPORT
1990-1994

Mississippi Agricultural Statistics Service
P.O. Box 980
Jackson, MS 39205
Phone (601) 965-4575
FAX (601) 965-5622

Thomas L. Gregory, State Statistician

This report was made possible through the support of the Mississippi Cooperative Extension Service.

The Mississippi Agricultural Statistics Service would like to thank Dr. Hiram D. Palmertree and Dr. Danny L. Cheatham for their help and support for the Crop Weather Survey. We would especially like to thank the county extension agents who provided the crop information and whose dedication and efforts made this report possible. Also, thank you to the Southern Regional Climate Center at LSU for providing the isotropic information. The weather data came from the National Climatic Data Center in Asheville, North Carolina.

Crop Seasonal Progress

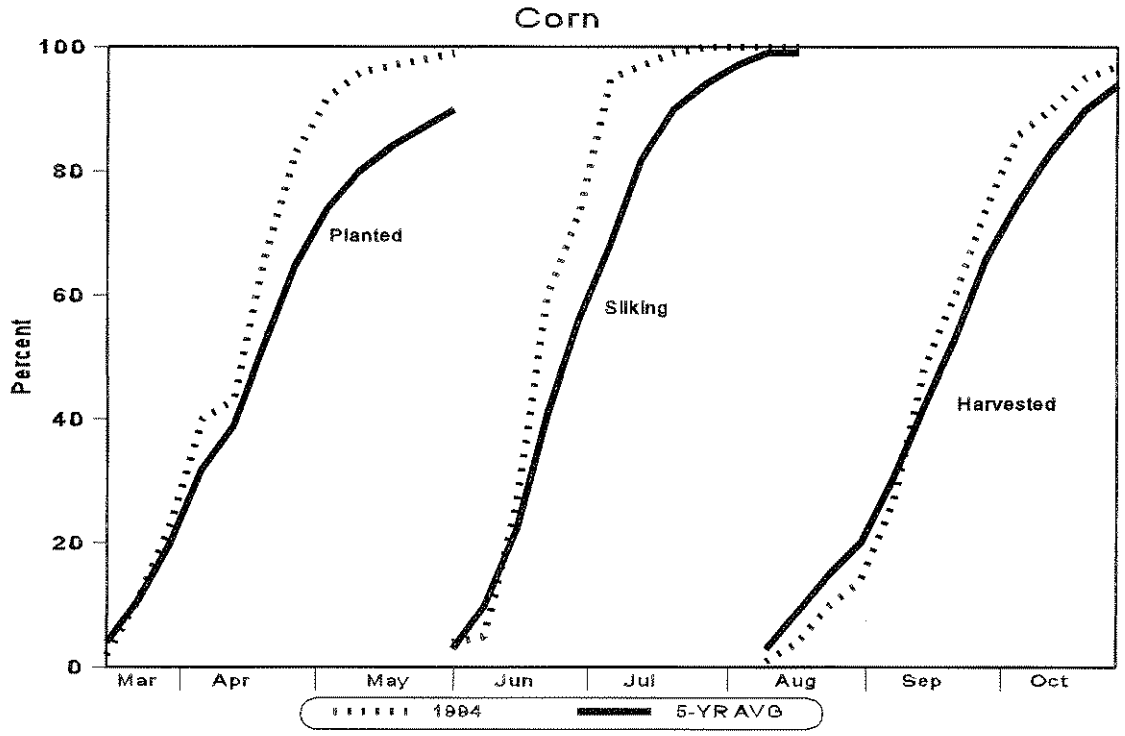

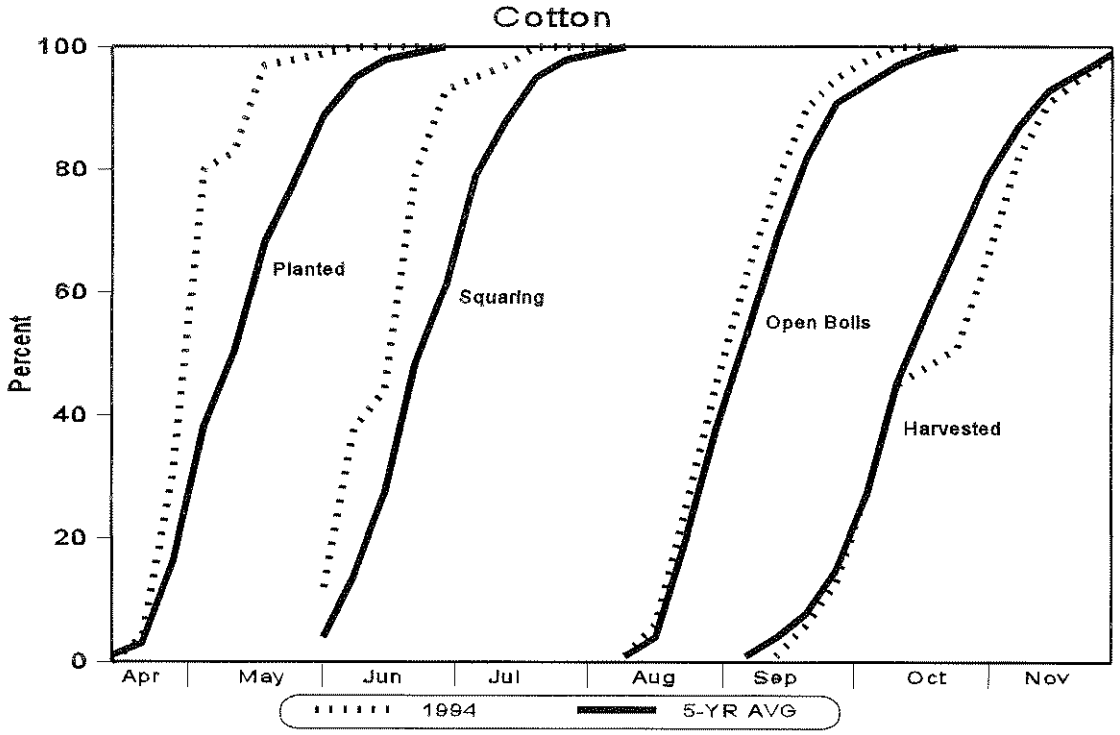

Crop Seasonal Progress

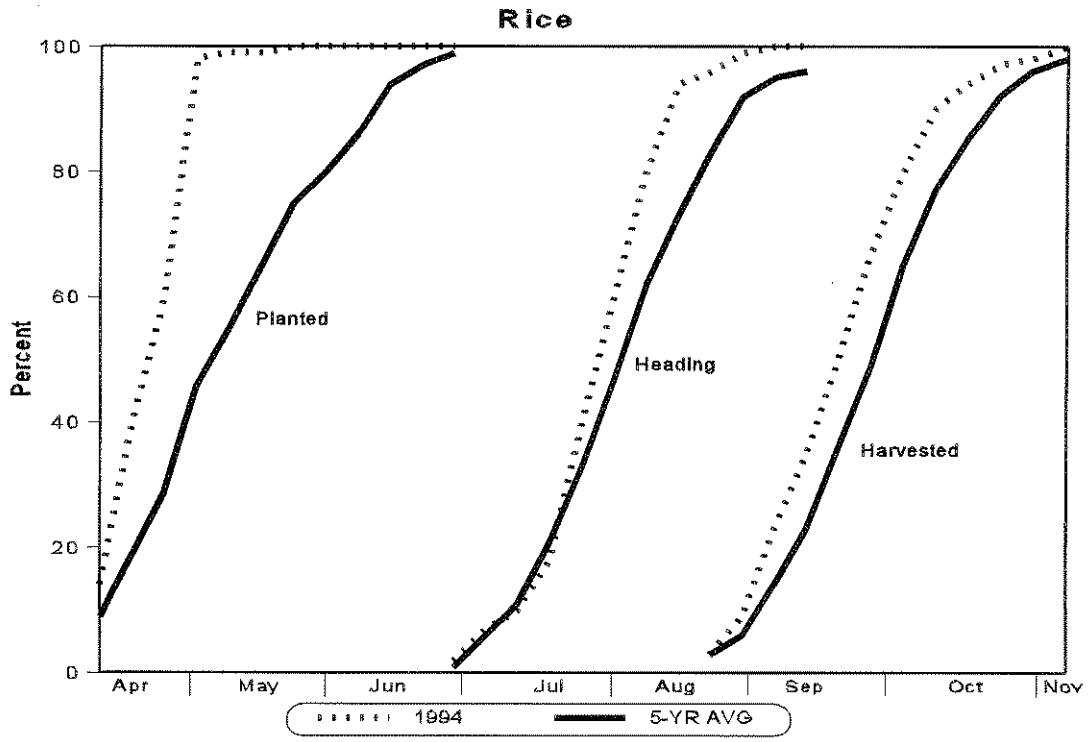

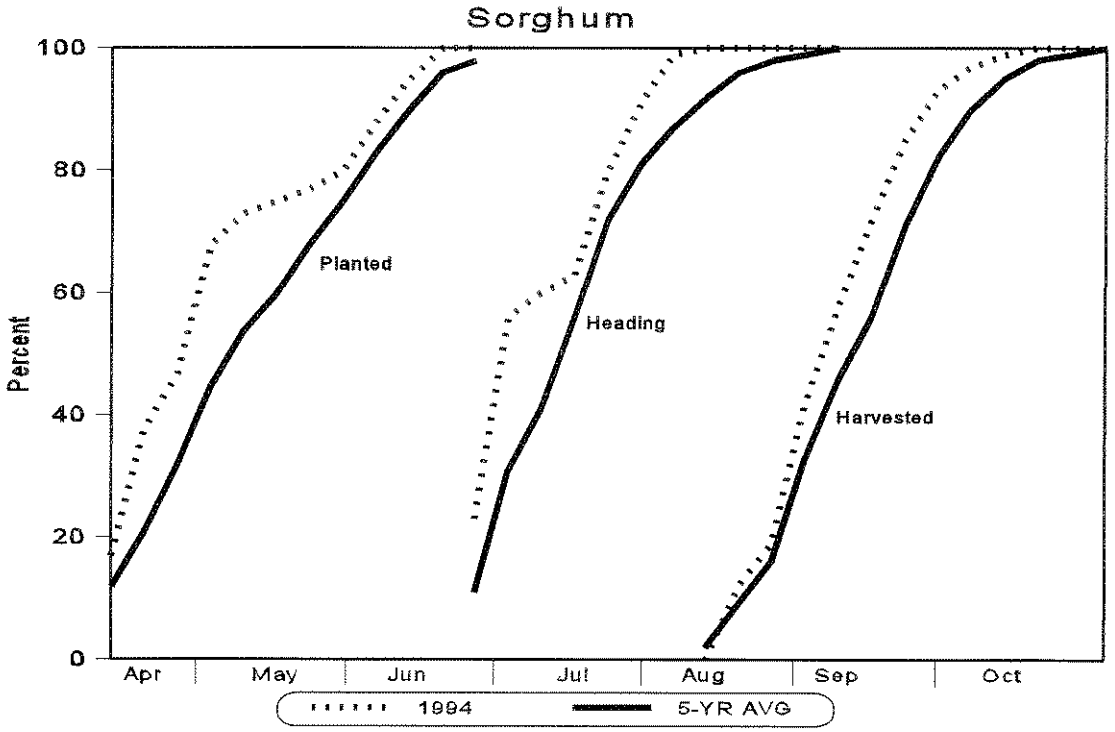

Crop Seasonal Progress

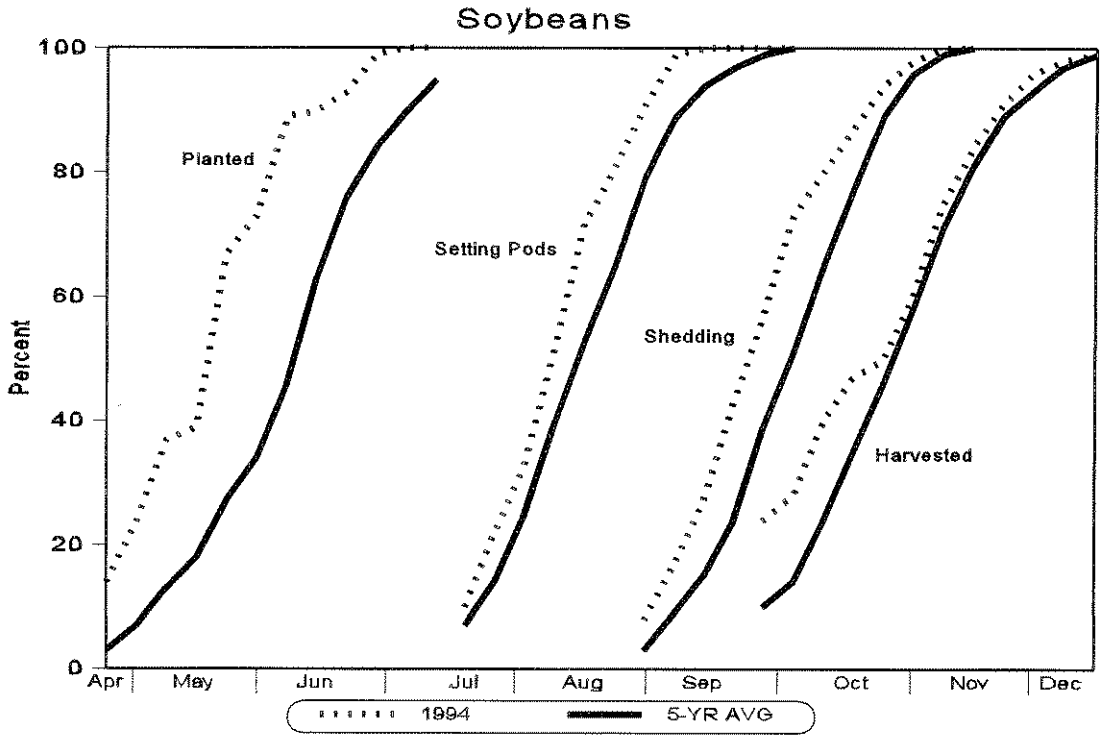

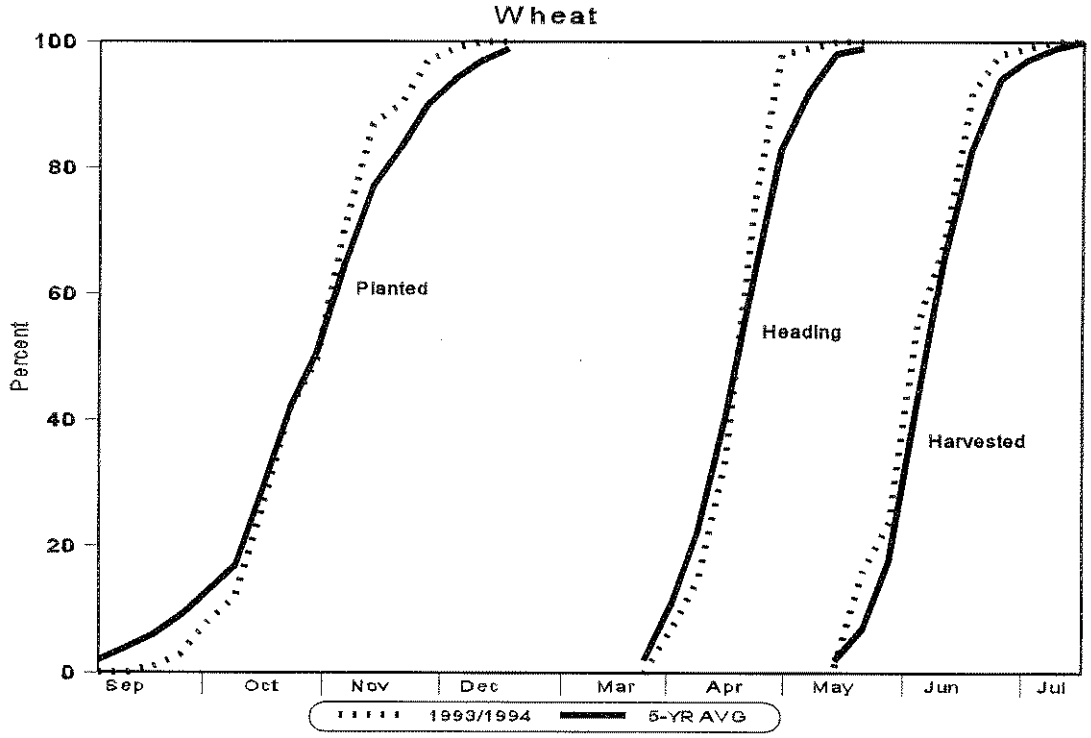

Corn
Phenological Stages

Planted												
Date	Mar 13	Mar 20	Mar 27	Apr 3	Apr 10	Apr 17	Apr 24	May 1	May 8	May 15	May 22	May 29
1990	3	8	18	27	37	44	62	73	82	86	91	95
1991	2	15	32	48	54	58	60	61	62	64	66	68
1992	9	14	20	30	41	64	77	88	94	98	100	100
1993	4	6	9	16	21	29	45	57	67	75	80	88
1994	2	11	23	40	43	66	83	92	96	97	98	99
5-YR	4	11	20	32	39	52	65	74	80	84	87	90

Emerged												
Date	Mar 27	Apr 3	Apr 10	Apr 17	Apr 24	May 1	May 8	May 15	May 22	May 29	Jun 5	Jun 12
1990	5	16	26	34	46	63	70	80	85	93	97	99
1991	11	31	42	44	52	57	60	62	64	66	69	83
1992	8	16	24	37	59	78	87	93	97	98	100	100
1993	2	5	9	13	23	32	48	59	67	76	84	88
1994	4	16	25	48	60	78	88	96	97	98	100	100
5-YR	6	17	25	35	48	62	71	78	82	86	90	94

Silking												
Date	May 29	Jun 5	Jun 12	Jun 19	Jun 26	Jul 3	Jul 10	Jul 17	Jul 24	Jul 31	Aug 7	Aug 14
1990	5	11	26	37	56	70	85	90	94	97	100	100
1991	3	18	31	47	53	61	79	88	92	96	100	100
1992	3	12	22	39	58	71	87	93	97	99	100	100
1993	0	3	6	24	38	44	61	79	88	92	95	97
1994	4	5	26	60	73	95	97	99	100	100	100	100
5-YR	3	10	22	41	56	68	82	90	94	97	99	99

Corn
Phenological Stages

Dough												
Date	Jun 26	Jul 3	Jul 10	Jul 17	Jul 24	Jul 31	Aug 7	Aug 14	Aug 21	Aug 28	Sep 4	Sep 11
1990	20	32	49	67	73	77	85	93	97	99	100	100
1991	0	18	47	58	71	80	86	90	92	94	97	99
1992	19	25	40	56	73	79	92	97	100	100	100	100
1993	7	12	22	38	49	65	73	91	97	99	100	100
1994	30	56	60	65	80	88	93	99	100	100	100	100
5-YR	15	29	44	57	69	78	86	94	97	98	99	100

Dent												
Date	Jul 10	Jul 17	Jul 24	Jul 31	Aug 7	Aug 14	Aug 21	Aug 28	Sep 4	Sep 11	Sep 18	Sep 25
1990	24	33	46	58	65	77	83	93	98	100	100	100
1991	24	37	48	64	71	75	78	87	93	97	99	100
1992	13	24	46	58	75	83	92	96	100	100	100	100
1993	3	10	15	36	47	67	74	91	96	98	100	100
1994	17	25	39	52	63	81	93	99	100	100	100	100
5-YR	16	26	39	54	64	77	84	93	97	99	100	100

Mature												
Date	Jul 17	Jul 24	Jul 31	Aug 7	Aug 14	Aug 21	Aug 28	Sep 4	Sep 11	Sep 18	Sep 25	Oct 2
1990	9	20	27	31	45	52	68	81	87	92	96	100
1991	3	23	39	44	47	68	78	82	86	90	93	95
1992	6	10	24	41	54	65	77	87	95	99	100	100
1993	4	9	11	13	27	35	57	71	87	94	97	99
1994	0	7	17	23	37	55	75	90	95	98	100	100
5-YR	4	14	24	30	42	55	71	82	90	95	97	99

Corn
Phenological Stages

Harvested for Grain												
Date	Aug 7	Aug 14	Aug 21	Aug 28	Sep 4	Sep 11	Sep 18	Sep 25	Oct 2	Oct 9	Oct 16	Oct 23
1990	3	9	18	22	35	42	51	67	82	88	91	95
1991	2	10	17	29	40	48	53	63	70	81	88	92
1992	5	10	16	20	28	40	54	65	70	77	87	93
1993	6	10	12	17	22	33	47	61	69	79	89	93
1994	1	4	10	14	26	48	60	74	86	90	95	97
5-YR	3	9	15	20	30	42	53	66	75	83	90	94

Harvested for Silage												
Date	Jul 10	Jul 17	Jul 24	Jul 31	Aug 7	Aug 14	Aug 21	Aug 28	Sep 4	Sep 11	Sep 18	Sep 25
1990	7	13	20	30	42	60	68	77	82	92	97	99
1991	16	37	43	57	67	73	77	80	82	84	87	91
1992	10	14	23	32	40	44	65	72	85	91	95	97
1993	1	2	5	9	17	45	54	62	69	75	82	92
1994	0	0	14	37	45	50	60	72	83	90	93	99
5-YR	7	13	21	33	42	54	65	73	80	86	91	96

Cotton
Phenological Stages

Planted												
Date	Apr 10	Apr 17	Apr 24	May 1	May 8	May 15	May 22	May 29	Jun 5	Jun 12	Jun 19	Jun 26
1990	0	3	24	47	65	83	91	95	99	100	100	100
1991	3	6	7	8	9	27	41	63	80	92	94	99
1992	1	4	19	45	74	89	94	97	99	100	100	100
1993	0	0	1	10	20	43	67	90	96	99	100	100
1994	0	4	30	80	83	97	98	99	100	100	100	100
5-YR	1	3	16	38	50	68	78	89	95	98	99	100

Emerged												
Date	Apr 24	May 1	May 8	May 15	May 22	May 29	Jun 5	Jun 12	Jun 19	Jun 26	Jul 3	Jul 10
1990	2	13	38	55	73	86	92	95	98	100	100	100
1991	3	5	6	12	28	52	67	88	95	97	99	100
1992	7	25	48	66	83	90	95	98	100	100	100	100
1993	0	0	7	19	42	70	85	96	99	100	100	100
1994	4	46	69	87	91	97	100	100	100	100	100	100
5-YR	3	18	34	48	63	79	88	95	98	99	100	100

Squaring												
Date	May 29	Jun 5	Jun 12	Jun 19	Jun 26	Jul 3	Jul 10	Jul 17	Jul 24	Jul 31	Aug 7	Aug 14
1990	3	15	29	51	57	79	88	96	100	100	100	100
1991	0	0	18	32	41	63	77	87	91	95	98	100
1992	3	12	32	55	74	86	94	98	100	100	100	100
1993	1	4	12	25	42	71	82	92	97	100	100	100
1994	12	38	44	79	93	95	97	100	100	100	100	100
5-YR	4	14	27	48	61	79	88	95	98	99	100	100

Cotton
Phenological Stages

Setting Bolls											
Date	Jun 26	Jul 3	Jul 10	Jul 17	Jul 24	Jul 31	Aug 7	Aug 14	Aug 21	Aug 28	Sep 4
1990	9	28	52	78	89	93	96	99	100	100	100
1991	0	15	27	46	64	80	91	96	100	100	100
1992	6	22	38	61	82	90	96	99	100	100	100
1993	1	9	21	34	52	73	90	98	100	100	100
1994	10	34	50	60	94	95	100	100	100	100	100
5-YR	5	22	38	56	76	86	95	98	100	100	100

Open Bolls												
Date	Aug 7	Aug 14	Aug 21	Aug 28	Sep 4	Sep 11	Sep 18	Sep 25	Oct 2	Oct 9	Oct 16	Oct 30
1990	1	6	46	68	75	87	93	97	99	100	100	100
1991	0	4	13	28	39	60	77	84	89	94	97	99
1992	1	3	11	25	41	59	77	88	93	97	100	100
1993	1	3	6	26	47	59	72	89	93	95	98	100
1994	1	6	25	45	63	78	90	95	98	100	100	100
5-YR	1	4	20	38	53	69	82	91	94	97	99	100

Harvested												
Date	Sep 11	Sep 18	Sep 25	Oct 2	Oct 9	Oct 16	Oct 23	Oct 30	Nov 6	Nov 13	Nov 20	Nov 27
1990	13	22	34	52	68	78	85	91	95	98	100	100
1991	3	7	16	29	49	64	80	86	90	94	98	100
1992	1	4	7	14	29	45	62	77	87	91	95	97
1993	0	0	4	14	35	50	63	74	82	89	93	98
1994	1	6	13	27	45	48	51	66	82	91	95	99
5-YR	4	8	15	27	45	57	68	79	87	93	96	99

Rice
Phenological Stages

Planted												
Date	Apr 10	Apr 17	Apr 24	May 1	May 8	May 15	May 22	May 29	Jun 5	Jun 12	Jun 19	Jun 26
1990	6	7	13	33	51	70	85	90	95	99	100	100
1991	10	12	13	14	17	25	36	47	55	77	89	95
1992	14	32	53	72	85	96	98	100	100	100	100	100
1993	3	5	7	13	23	34	55	64	78	94	98	100
1994	14	40	60	98	99	99	100	100	100	100	100	100
5-YR	9	19	29	46	55	65	75	80	86	94	97	99

Emerged												
Date	Apr 17	Apr 24	May 1	May 8	May 15	May 22	May 29	Jun 5	Jun 12	Jun 19	Jun 26	Jul 3
1990	0	1	12	23	40	66	76	80	88	94	100	100
1991	8	10	11	14	15	24	31	41	56	79	89	95
1992	12	23	38	55	74	87	92	95	97	100	100	100
1993	2	3	5	9	21	35	46	61	82	93	98	100
1994	13	32	69	83	85	98	99	100	100	100	100	100
5-YR	7	14	27	37	47	62	69	75	85	93	97	99

Heading												
Date	Jun 26	Jul 3	Jul 10	Jul 17	Jul 24	Jul 31	Aug 7	Aug 14	Aug 21	Aug 28	Sep 4	Sep 11
1990	0	9	14	32	44	62	74	84	94	99	100	100
1991	0	3	5	18	26	40	45	48	65	83	89	92
1992	1	9	17	24	36	48	71	83	94	99	100	100
1993	0	0	8	14	19	24	42	56	65	82	87	90
1994	2	7	10	18	40	60	80	94	96	99	100	100
5-YR	1	6	11	21	33	47	62	73	83	92	95	96

Rice
Phenological Stages

Mature												
Date	Aug 7	Aug 14	Aug 21	Aug 28	Sep 4	Sep 11	Sep 18	Sep 25	Oct 2	Oct 9	Oct 16	Oct 23
1990	1	11	26	32	52	69	74	83	93	98	100	100
1991	2	6	15	30	51	59	62	71	88	94	98	100
1992	7	12	30	38	56	75	85	94	98	100	100	100
1993	0	7	11	14	35	48	56	69	86	94	98	100
1994	6	14	25	40	70	84	93	96	98	99	100	100
5-YR	3	10	21	31	53	67	74	83	93	97	99	100

Harvested												
Date	Aug 21	Aug 28	Sep 4	Sep 11	Sep 18	Sep 25	Oct 2	Oct 9	Oct 16	Oct 23	Oct 30	Nov 6
1990	1	6	19	25	36	51	73	81	88	93	97	100
1991	5	10	15	19	22	34	51	62	74	86	92	96
1992	2	3	9	27	46	64	75	86	93	97	100	100
1993	2	4	5	10	24	30	47	66	78	85	93	96
1994	3	9	23	35	50	67	80	90	94	97	98	100
5-YR	3	6	14	23	36	49	65	77	85	92	96	98

Sorghum
Phenological Stages

Planted												
Date	Apr 10	Apr 17	Apr 24	May 1	May 8	May 15	May 22	May 29	Jun 5	Jun 12	Jun 19	Jun 26
1990	8	12	24	41	54	62	74	85	92	96	100	100
1991	25	29	33	37	38	40	42	51	61	73	84	89
1992	7	22	39	51	68	81	86	90	93	96	99	100
1993	3	6	18	29	36	44	59	70	80	91	97	100
1994	17	38	47	68	73	75	77	80	88	95	100	100
5-YR	12	21	32	45	54	60	68	75	83	90	96	98

Emerged												
Date	Apr 17	Apr 24	May 1	May 8	May 15	May 22	May 29	Jun 5	Jun 12	Jun 19	Jun 26	Jul 3
1990	4	10	26	38	52	70	82	89	93	97	100	100
1991	21	28	31	33	37	40	43	54	65	77	87	91
1992	5	21	34	55	70	79	83	90	94	96	99	100
1993	5	8	20	27	32	44	58	70	83	90	94	98
1994	21	31	49	54	60	66	70	84	90	100	100	100
5-YR	11	20	32	41	50	60	67	77	85	92	96	98

Heading												
Date	Jun 26	Jul 3	Jul 10	Jul 17	Jul 24	Jul 31	Aug 7	Aug 14	Aug 21	Aug 28	Sep 4	Sep 11
1990	9	34	37	55	77	85	89	92	96	99	100	100
1991	0	12	26	43	60	70	79	84	88	92	96	99
1992	22	40	62	76	85	89	93	97	100	100	100	100
1993	1	12	19	42	60	70	74	87	96	99	100	100
1994	23	56	60	63	80	91	99	100	100	100	100	100
5-YR	11	31	41	56	72	81	87	92	96	98	99	100

Sorghum
Phenological Stages

Turning Color											
Date	Jul 24	Jul 31	Aug 7	Aug 14	Aug 21	Aug 28	Sep 4	Sep 11	Sep 18	Sep 25	Oct 2
1990	30	39	43	53	59	79	87	91	95	99	100
1991	43	47	50	52	55	66	80	86	94	98	100
1992	21	41	57	70	89	95	99	100	100	100	100
1993	9	23	37	64	71	88	93	95	97	99	100
1994	32	50	55	74	86	95	99	100	100	100	100
5-YR	27	40	48	63	72	85	91	94	97	99	100

Mature												
Date	Jul 31	Aug 7	Aug 14	Aug 21	Aug 28	Sep 4	Sep 11	Sep 18	Sep 25	Oct 2	Oct 9	Oct 16
1990	8	13	20	27	47	66	78	84	88	93	99	100
1991	31	39	42	45	48	58	64	75	86	95	99	100
1992	10	16	31	52	65	80	91	95	98	100	100	100
1993	4	9	16	29	47	69	75	79	91	96	98	99
1994	9	15	21	35	60	83	92	97	99	100	100	100
5-YR	12	18	26	38	53	71	80	86	92	97	99	100

Harvested for Grain												
Date	Aug 21	Aug 28	Sep 4	Sep 11	Sep 18	Sep 25	Oct 2	Oct 9	Oct 16	Oct 23	Oct 30	Nov 6
1990	10	18	36	50	59	73	84	90	94	97	99	100
1991	9	13	31	39	43	57	68	80	91	96	98	100
1992	9	15	29	51	61	76	87	93	97	100	100	100
1993	3	13	26	32	47	63	77	88	93	95	98	100
1994	12	19	42	58	72	85	93	97	99	100	100	100
5-YR	9	16	33	46	56	71	82	90	95	98	99	100

Sorghum
Phenological Stages

Harvested for Silage												
Date	Jul 31	Aug 7	Aug 14	Aug 21	Aug 28	Sep 4	Sep 11	Sep 18	Sep 25	Oct 2	Oct 9	Oct 16
1990	21	26	39	50	76	86	90	92	94	97	99	100
1991	14	21	38	59	72	77	81	84	86	89	93	96
1992	19	32	38	51	58	68	75	90	96	100	100	100
1993	2	7	27	39	57	64	70	79	87	91	93	96
1994	0	3	15	34	48	56	67	84	92	99	100	100
5-YR	11	18	31	47	62	70	77	86	91	95	97	98

Soybeans
Phenological Stages

Planted												
Date	Apr 24	May 1	May 8	May 15	May 22	May 29	Jun 5	Jun 12	Jun 19	Jun 26	Jul 3	Jul 10
1990	1	6	10	19	24	30	39	58	75	88	94	97
1991	0	1	2	4	7	10	15	35	59	72	85	92
1992	0	2	13	24	28	42	55	71	79	85	92	96
1993	0	1	4	5	10	17	33	60	72	76	80	89
1994	14	24	37	39	67	73	89	90	93	99	100	100
5-YR	3	7	13	18	27	34	46	63	76	84	90	95

Emerged												
Date	May 8	May 15	May 22	May 29	Jun 5	Jun 12	Jun 19	Jun 26	Jul 3	Jul 10	Jul 17	Jul 24
1990	3	11	16	21	28	42	62	80	87	92	94	98
1991	0	2	5	8	11	21	43	58	72	83	88	91
1992	7	14	24	30	46	61	72	78	85	89	93	97
1993	1	3	5	9	20	43	64	70	78	83	92	96
1994	28	34	52	59	84	86	90	95	96	98	100	100
5-YR	8	13	20	25	38	51	66	76	84	89	93	96

Blooming												
Date	Jul 3	Jul 10	Jul 17	Jul 24	Jul 31	Aug 7	Aug 14	Aug 21	Aug 28	Sep 4	Sep 11	Sep 18
1990	9	16	24	46	55	66	77	88	94	98	100	100
1991	4	13	17	33	44	58	67	78	88	92	95	96
1992	7	13	28	45	62	77	83	93	98	100	100	100
1993	2	5	15	31	47	58	76	83	96	98	100	100
1994	28	31	35	62	80	86	94	95	99	100	100	100
5-YR	10	16	24	43	58	69	79	87	95	98	99	99

Soybeans
Phenological Stages

Setting Pods												
Date	Jul 17	Jul 24	Jul 31	Aug 7	Aug 14	Aug 21	Aug 28	Sep 4	Sep 11	Sep 18	Sep 25	Oct 2
1990	7	16	26	43	54	67	78	88	92	95	97	99
1991	7	15	22	30	35	47	66	79	85	94	98	100
1992	8	13	28	50	60	77	86	95	99	100	100	100
1993	1	5	14	24	45	52	72	85	92	98	100	100
1994	10	22	33	52	72	81	91	99	100	100	100	100
5-YR	7	14	25	40	53	65	79	89	94	97	99	100

Turning Color												
Date	Aug 14	Aug 21	Aug 28	Sep 4	Sep 11	Sep 18	Sep 25	Oct 2	Oct 9	Oct 16	Oct 23	Oct 30
1990	4	10	16	32	39	46	65	77	85	95	99	100
1991	4	7	11	24	29	31	51	70	83	92	97	99
1992	6	9	15	30	45	64	77	82	92	97	100	100
1993	3	6	9	17	21	29	60	74	86	96	99	100
1994	4	13	21	35	50	75	87	92	97	99	100	100
5-YR	4	9	14	28	37	49	68	79	89	96	99	100

Shedding Leaves												
Date	Aug 28	Sep 4	Sep 11	Sep 18	Sep 25	Oct 2	Oct 9	Oct 16	Oct 23	Oct 30	Nov 6	Nov 13
1990	4	14	18	26	39	45	61	77	93	98	100	100
1991	0	2	5	8	22	39	57	76	88	94	98	100
1992	4	12	18	33	44	55	66	74	89	96	100	100
1993	1	2	5	8	31	43	62	72	82	92	98	100
1994	8	17	27	43	57	73	80	87	94	98	100	100
5-YR	3	9	15	24	39	51	65	77	89	96	99	100

Soybeans
Phenological Stages

Harvested												
Date	Sep 25	Oct 2	Oct 9	Oct 16	Oct 23	Oct 30	Nov 6	Nov 13	Nov 20	Nov 27	Dec 4	Dec 11
1990	9	13	21	37	48	59	74	85	92	96	99	100
1991	4	7	16	26	43	55	67	80	88	93	97	99
1992	8	12	20	34	49	62	73	79	87	91	94	97
1993	3	8	21	32	41	56	64	79	86	91	96	98
1994	24	28	40	47	50	60	75	84	91	96	98	99
5-YR	10	14	24	35	46	58	71	81	89	93	97	99

Wheat
Phenological Stages

Planted								
Date	Sep 11	Sep 18	Sep 25	Oct 2	Oct 9	Oct 16	Oct 23	Oct 30
1990	7	9	11	13	15	19	27	39
1991	4	8	12	15	19	29	44	50
1992	5	7	10	13	16	33	45	52
1993	0	1	3	7	11	24	40	49
1994	0	3	6	10	15	23	29	49
5-YR	3	6	8	12	15	26	37	48

Planted (continued)								
Date	Nov 6	Nov 13	Nov 20	Nov 27	Dec 4	Dec 11	Dec 18	Dec 25
1990	56	65	75	83	87	92	96	99
1991	60	71	76	86	91	97	100	100
1992	62	74	81	87	94	98	100	100
1993	68	85	90	96	99	100	100	100
1994	69	82	88	93	95	97	99	100
5-YR	63	75	82	89	93	97	99	100

Emerged								
Date	Sep 18	Sep 25	Oct 2	Oct 9	Oct 16	Oct 23	Oct 30	Nov 6
1990	5	7	9	12	16	23	32	39
1991	3	4	7	10	16	26	36	47
1992	2	4	7	10	19	28	33	49
1993	0	1	4	7	14	24	29	51
1994	0	0	0	3	13	20	41	50
5-YR	2	3	5	8	16	24	34	47

Wheat
Phenological Stages

Emerged (continued)							
Date	Nov 13	Nov 20	Nov 27	Dec 4	Dec 11	Dec 18	Dec 25
1990	46	64	72	76	79	83	93
1991	56	61	74	82	92	97	100
1992	64	71	81	86	92	96	99
1993	69	79	89	93	95	98	100
1994	68	81	88	91	93	97	100
5-YR	61	71	81	86	90	94	98

Jointing									
Date	Mar 13	Mar 20	Mar 27	Apr 3	Apr 10	Apr 17	Apr 24	May 1	May 8
1990	54	69	80	87	91	95	98	100	100
1991	17	42	55	76	84	89	94	97	99
1992	32	49	65	80	86	93	97	99	100
1993	23	31	47	60	71	83	87	94	98
1994	9	21	49	84	85	98	100	100	100
5-YR	27	42	59	77	83	92	95	98	99

Heading									
Date	Mar 27	Apr 3	Apr 10	Apr 17	Apr 24	May 1	May 8	May 15	May 22
1990	7	23	40	62	86	96	99	100	100
1991	0	12	28	53	70	87	95	99	100
1992	3	14	24	44	69	89	96	100	100
1993	1	1	9	13	17	46	73	89	97
1994	0	7	15	34	74	98	99	100	100
5-YR	2	11	23	41	63	83	92	98	99

Wheat
Phenological Stages

Mature										
Date	May 1	May 8	May 15	May 22	May 29	Jun 5	Jun 12	Jun 19	Jun 26	Jul 3
1990	15	20	23	38	61	84	95	98	100	100
1991	6	16	47	62	78	89	95	99	100	100
1992	2	7	22	39	63	80	88	94	98	100
1993	0	2	9	18	44	66	84	93	96	99
1994	2	5	19	32	58	90	96	100	100	100
5-YR	5	10	24	38	61	82	92	97	99	100

Harvested											
Date	May 22	May 29	Jun 5	Jun 12	Jun 19	Jun 26	Jul 3	Jul 10	Jul 17	Jul 24	Jul 31
1990	2	5	19	54	81	94	99	100	100	100	100
1991	4	6	30	63	82	91	95	99	100	100	100
1992	4	7	14	24	51	76	93	98	100	100	100
1993	1	3	4	19	50	64	85	90	97	99	100
1994	1	16	24	55	68	92	98	99	100	100	100
5-YR	2	7	18	43	66	83	94	97	99	100	100

Hay

Harvested												
Date	May 8	May 15	May 22	May 29	Jun 5	Jun 12	Jun 19	Jun 26	Jul 3	Jul 10	Jul 17	Jul 24
1990	11	20	23	26	29	33	43	48	52	54	57	60
1991	0	4	8	11	17	27	38	43	48	57	65	69
1992	0	27	37	41	44	47	50	53	58	63	67	72
1993	4	14	21	30	37	47	49	52	57	67	69	71
1994	17	23	30	37	41	45	48	55	56	58	73	77
5-YR	6	18	24	29	34	40	46	50	54	60	66	70

Harvested (continued)												
Date	Jul 31	Aug 7	Aug 14	Aug 21	Aug 28	Sep 4	Sep 11	Sep 18	Sep 25	Oct 2	Oct 9	Oct 16
1990	64	69	74	77	80	82	85	88	91	92	94	96
1991	73	75	77	81	85	89	92	93	94	95	97	99
1992	76	78	80	83	86	88	91	92	95	97	100	100
1993	74	75	78	80	82	85	89	92	95	97	99	100
1994	78	79	80	83	86	90	94	97	98	99	100	100
5-YR	73	75	78	81	84	87	90	92	95	96	98	99

Peanuts
Phenological Stages

Planted												
Date	Apr 17	Apr 24	May 1	May 8	May 15	May 22	May 29	Jun 5	Jun 12	Jun 19	Jun 26	Jul 3
1990	0	9	17	25	38	43	49	66	83	89	96	98
1991	12	16	19	21	30	47	55	60	73	84	90	94
1992	6	16	23	36	46	59	68	76	83	88	93	97
1993	2	3	4	9	17	34	50	70	78	97	100	100
1994	3	25	85	88	89	90	97	97	98	100	100	100
5-YR	5	14	30	36	44	55	64	74	83	92	96	98

Harvested											
Date	Aug 21	Aug 28	Sep 4	Sep 11	Sep 18	Sep 25	Oct 2	Oct 9	Oct 16	Oct 23	Oct 30
1990	23	28	32	48	72	82	88	92	95	97	99
1991	21	46	58	68	73	76	84	89	93	94	96
1992	26	30	36	44	48	67	76	87	92	96	99
1993	24	32	38	48	65	74	83	88	92	96	99
1994	0	0	0	4	29	35	52	96	98	100	100
5-YR	19	27	33	42	57	67	77	90	94	97	99

Sweetpotatoes
Phenological Stages

Planted											
Date	May 1	May 8	May 15	May 22	May 29	Jun 5	Jun 12	Jun 19	Jun 26	Jul 3	Jul 10
1990	10	14	24	29	44	73	85	90	96	100	100
1991	16	20	21	23	38	48	64	81	88	93	96
1992	11	26	34	38	46	52	58	63	76	91	95
1993	2	3	9	19	37	57	69	83	89	93	96
1994	0	0	5	12	29	30	59	70	82	94	98
5-YR	8	13	19	24	39	52	67	77	86	94	97

Harvested												
Date	Aug 21	Aug 28	Sep 4	Sep 11	Sep 18	Sep 25	Oct 2	Oct 9	Oct 16	Oct 23	Oct 30	Nov 6
1990	12	16	25	41	52	57	64	68	83	89	94	97
1991	23	36	41	45	47	49	64	71	80	88	95	99
1992	10	14	19	28	38	48	53	58	63	77	85	89
1993	5	8	22	29	39	49	59	63	72	77	84	94
1994	17	29	42	52	55	60	65	72	75	82	89	93
5-YR	13	21	30	39	46	53	61	66	75	83	89	94

Watermelons
Phenological Stages

Planted							
Date	Mar 20	Mar 27	Apr 3	Apr 10	Apr 17	Apr 24	May 1
1990	8	27	39	42	44	50	67
1991	14	25	38	58	64	74	78
1992	3	8	24	36	51	62	73
1993	3	4	7	21	30	47	62
1994	5	17	22	26	35	65	82
5-YR	7	16	26	37	45	60	72

Planted (continued)							
Date	May 8	May 15	May 22	May 29	Jun 5	Jun 12	Jun 19
1990	79	84	92	96	97	100	100
1991	80	81	82	85	88	93	98
1992	80	84	87	90	94	94	98
1993	68	72	81	88	94	96	99
1994	90	91	92	94	95	97	98
5-YR	79	82	87	91	94	96	99

Harvested									
Date	Jul 10	Jul 17	Jul 24	Jul 31	Aug 7	Aug 14	Aug 21	Aug 28	Sep 4
1990	36	47	62	73	84	89	93	96	98
1991	30	50	60	73	83	88	93	98	100
1992	21	38	56	71	88	95	97	100	100
1993	16	28	34	51	60	76	94	98	100
1994	25	50	65	75	88	90	92	96	99
5-YR	26	43	55	69	81	88	94	98	99

Pecans

Harvested											
Date	Oct 16	Oct 23	Oct 30	Nov 6	Nov 13	Nov 20	Nov 27	Dec 4	Dec 11	Dec 18	Dec 25
1990	4	9	13	19	23	36	50	64	84	93	97
1991	5	22	29	41	49	57	72	77	81	85	88
1992	16	20	24	28	32	39	50	69	79	91	96
1993	4	14	19	27	36	44	52	65	80	88	92
1994	15	18	30	43	58	73	80	82	88	93	95
5-YR	9	17	23	32	40	50	61	71	82	90	94

Peaches

Harvested												
Date	May 29	Jun 5	Jun 12	Jun 19	Jun 26	Jul 3	Jul 10	Jul 17	Jul 24	Jul 31	Aug 7	Aug 14
1990	12	23	44	51	56	71	77	86	90	93	97	100
1991	5	10	21	31	39	55	73	83	87	93	97	100
1992	22	30	34	44	59	65	69	72	86	91	95	98
1993	1	10	14	26	37	49	56	69	82	87	90	95
1994	11	18	36	39	45	60	75	88	90	92	96	97
5-YR	10	18	30	38	47	60	70	80	87	91	95	98

Mean Precipitation
March
1961 - 1990

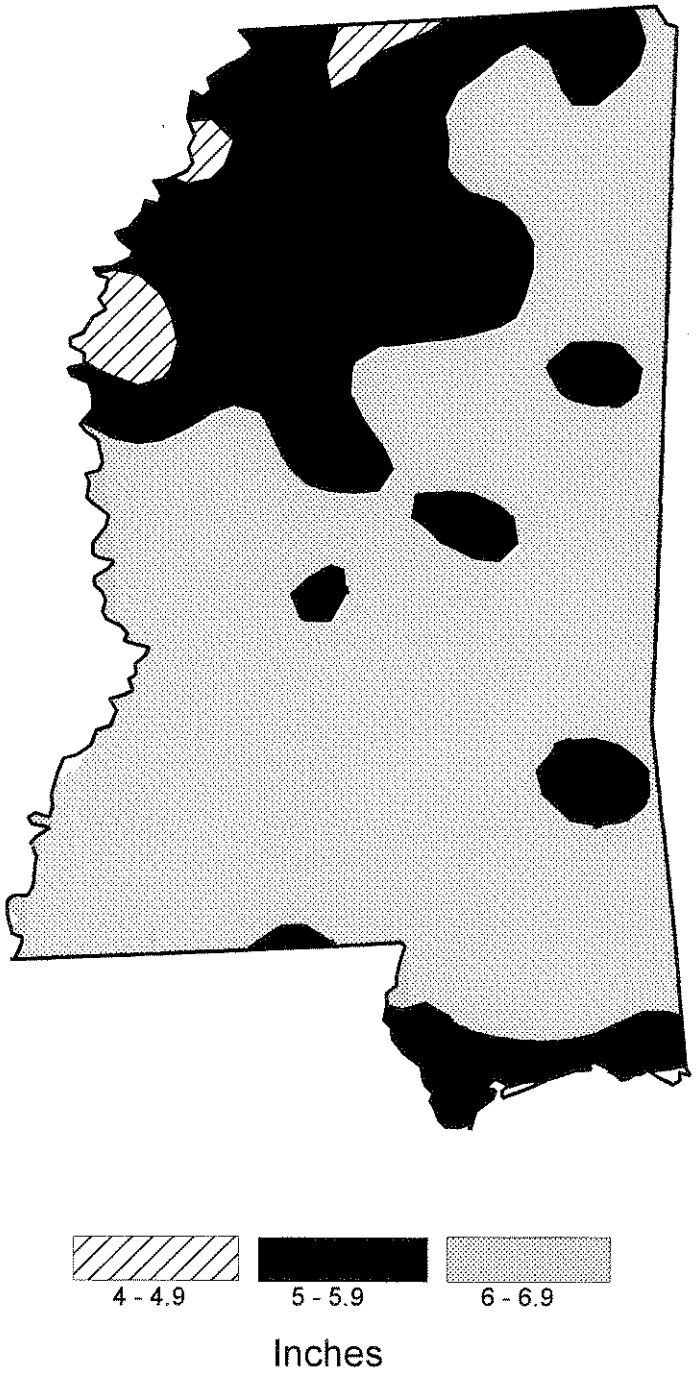

Mean Precipitation
June
1961 - 1990

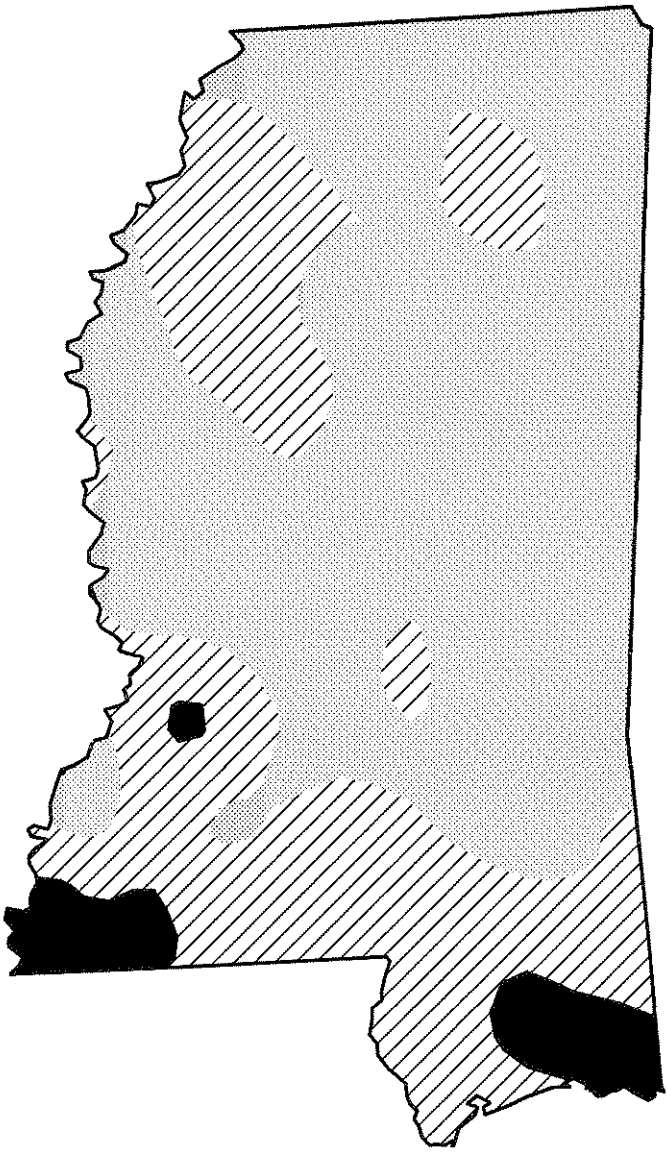

3 - 3.9 4 - 4.9 5 - 5.9

Inches

Mean Precipitation
September
1961 - 1990

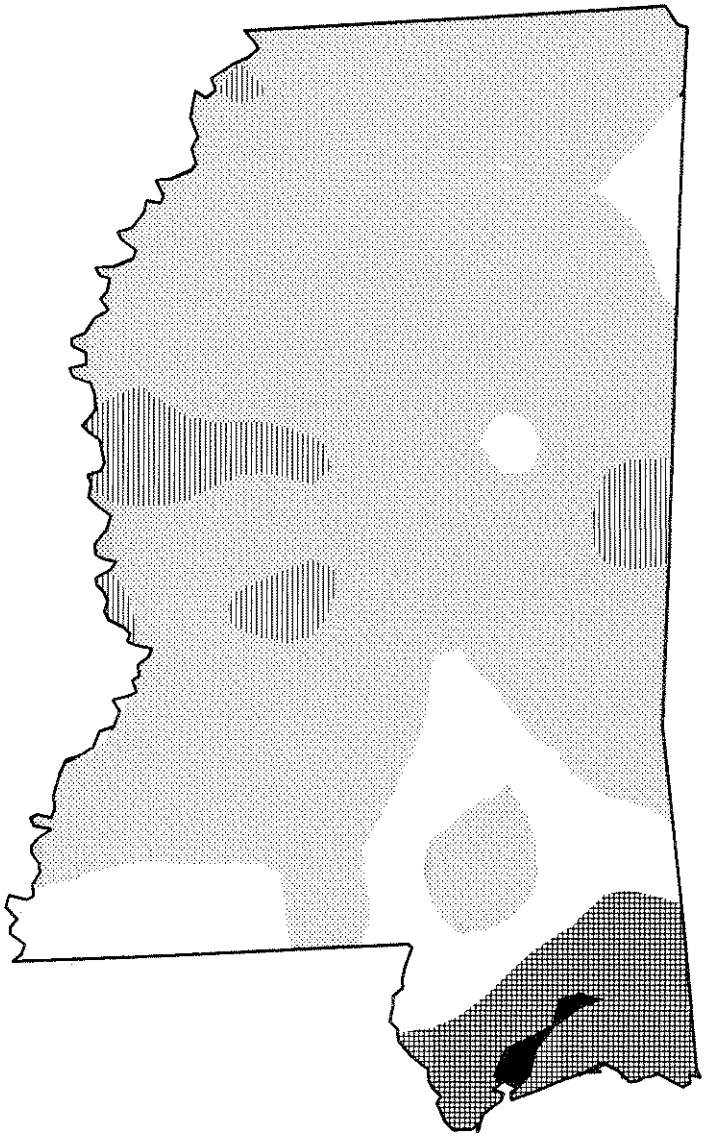

2 - 2.9 | 3 - 3.9 | 4 - 4.9

5 - 5.9 | 6 - 6.9

Inches

Mean Temperature
March
1961 - 1990

Mean Temperature
June
1961 - 1990

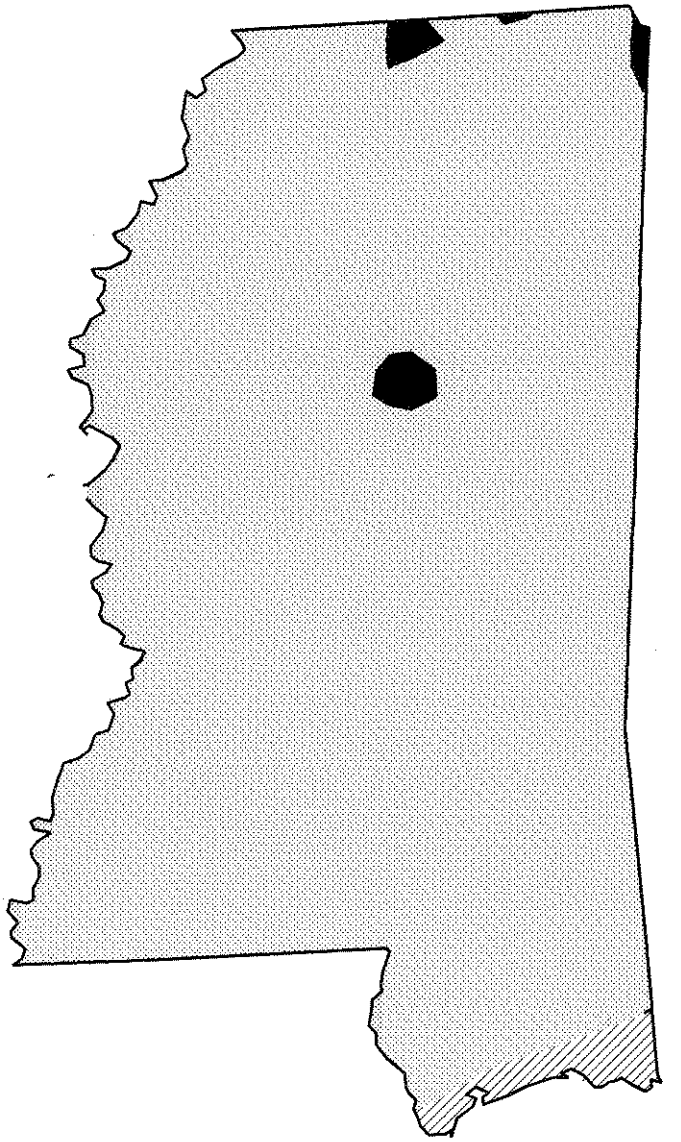

71 - 75 | 76 - 80 | 81 - 85

Degrees

Mean Temperature
September
1961 - 1990

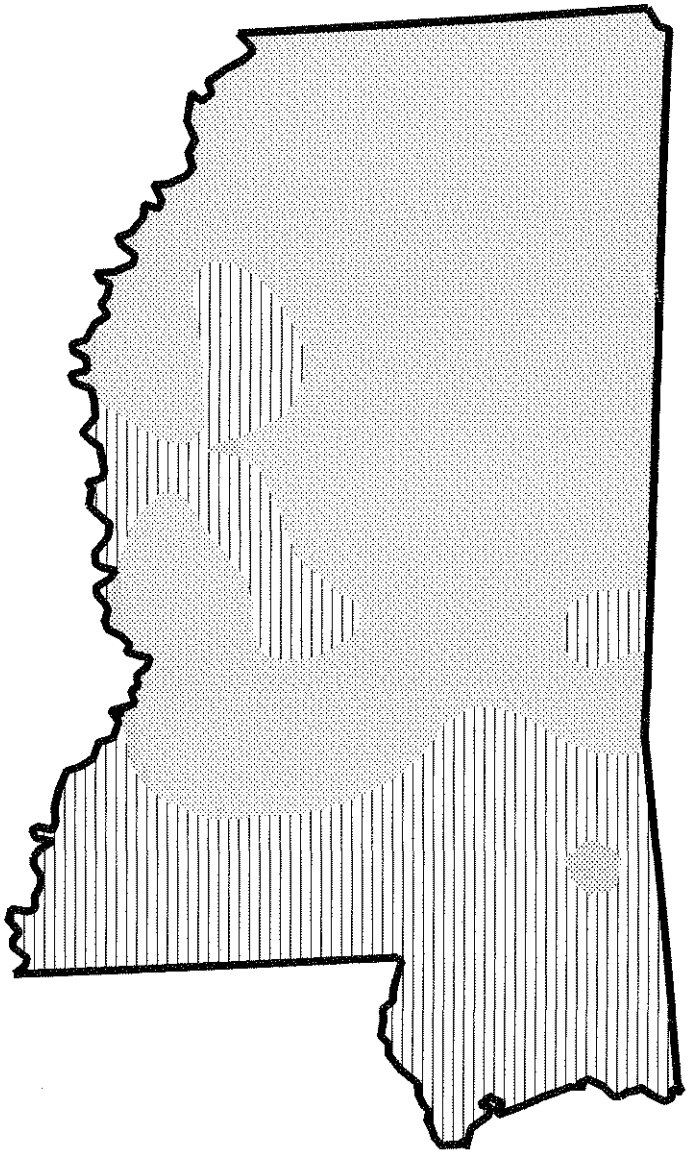

71 - 75 76 - 80

Degrees

Median Date of First Freeze in Fall

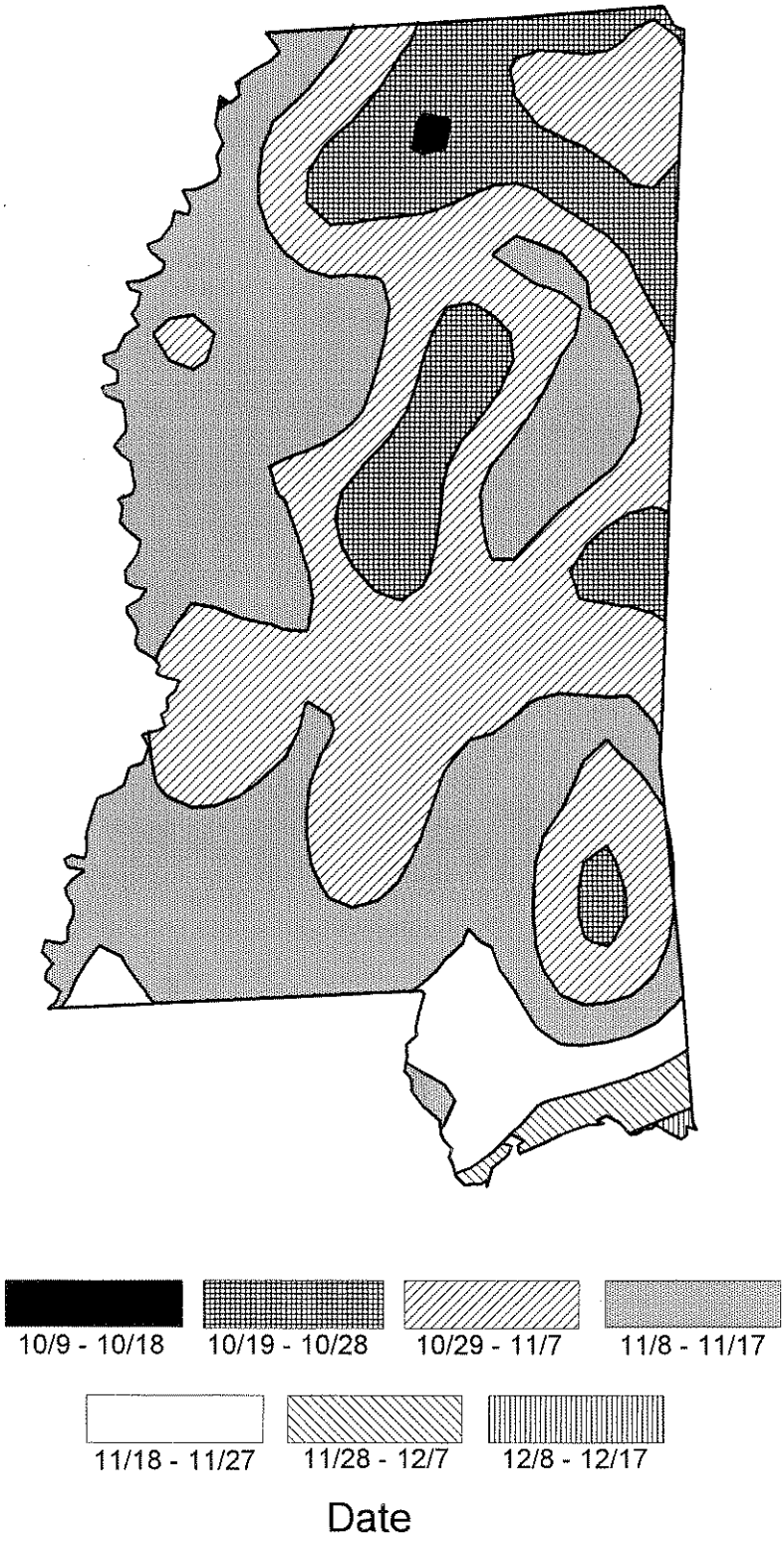

Median Date of Last Freeze in Spring

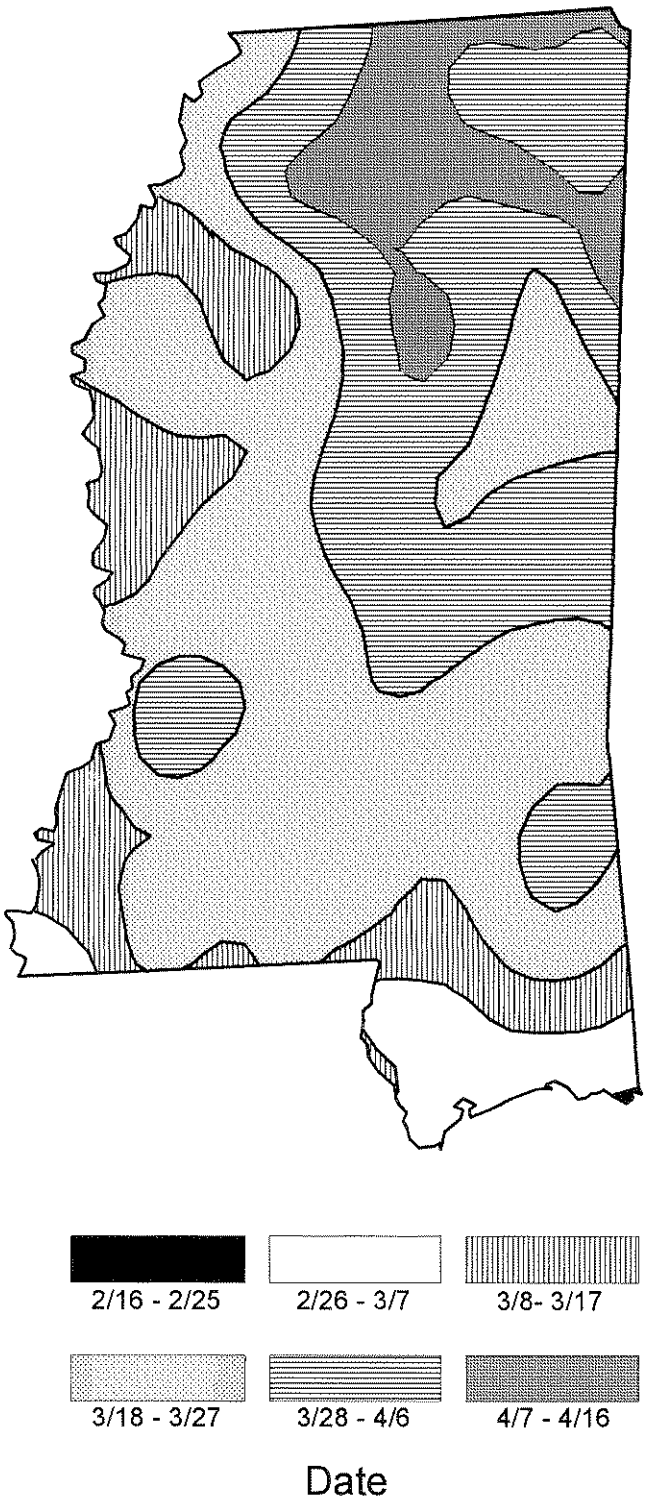

Crop Planting and Harvesting Progress

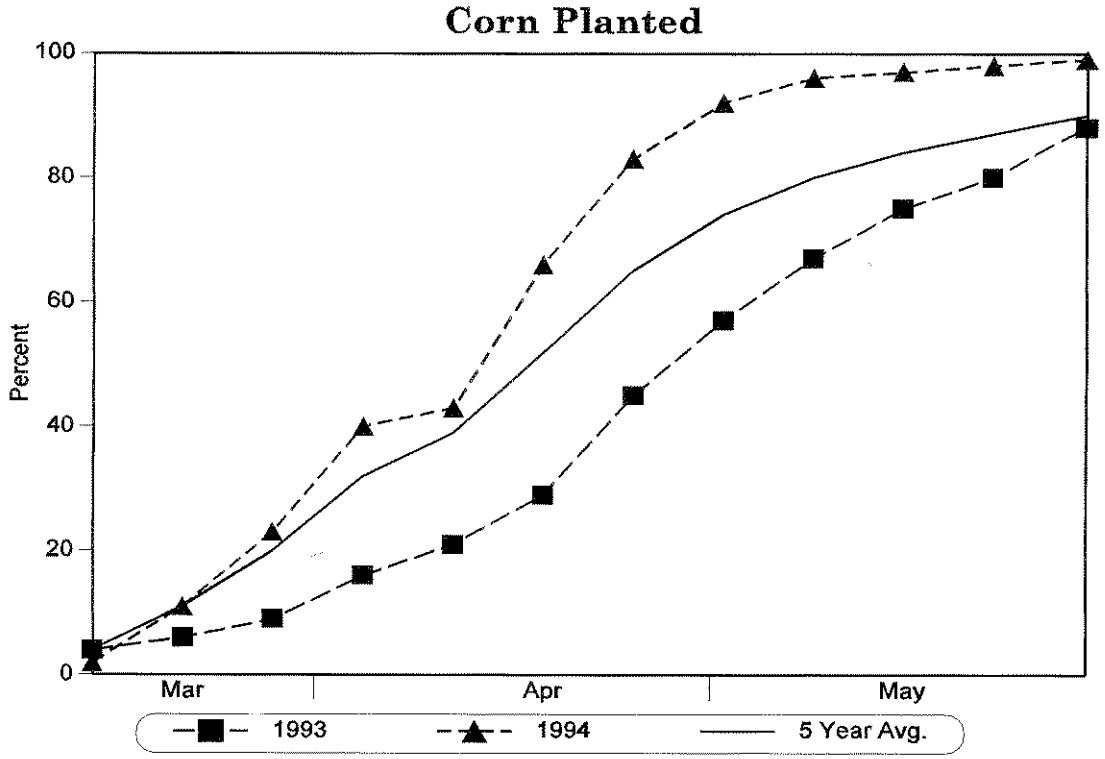

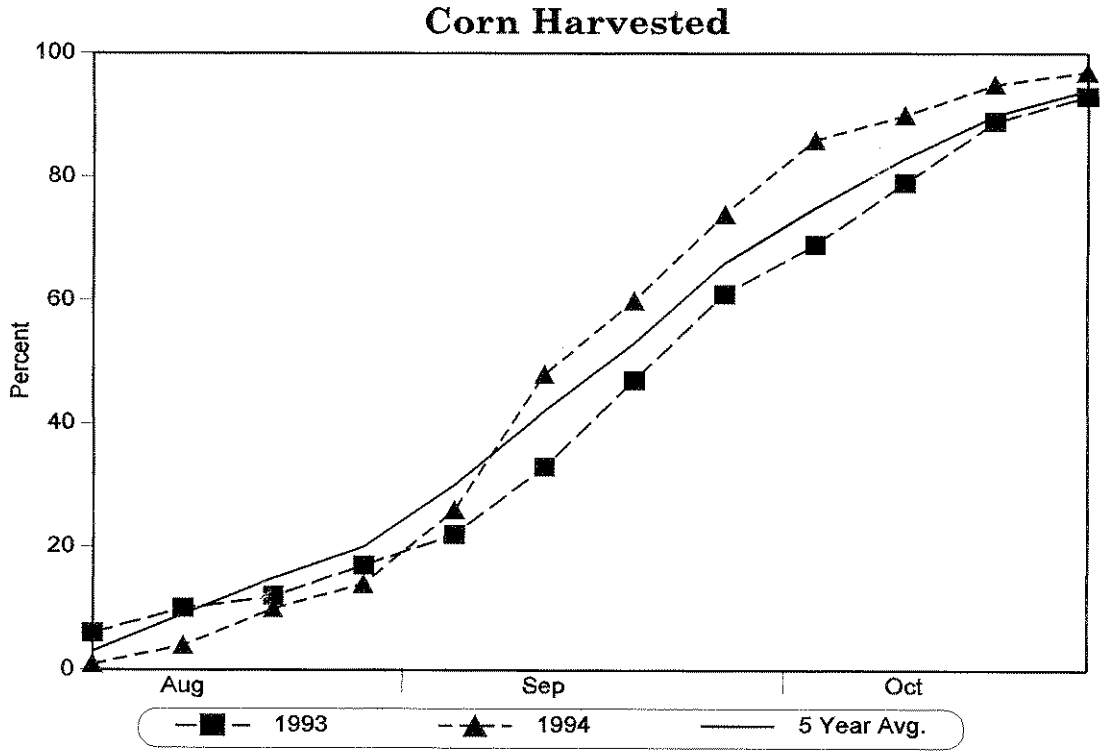

Crop Planting and Harvesting Progress

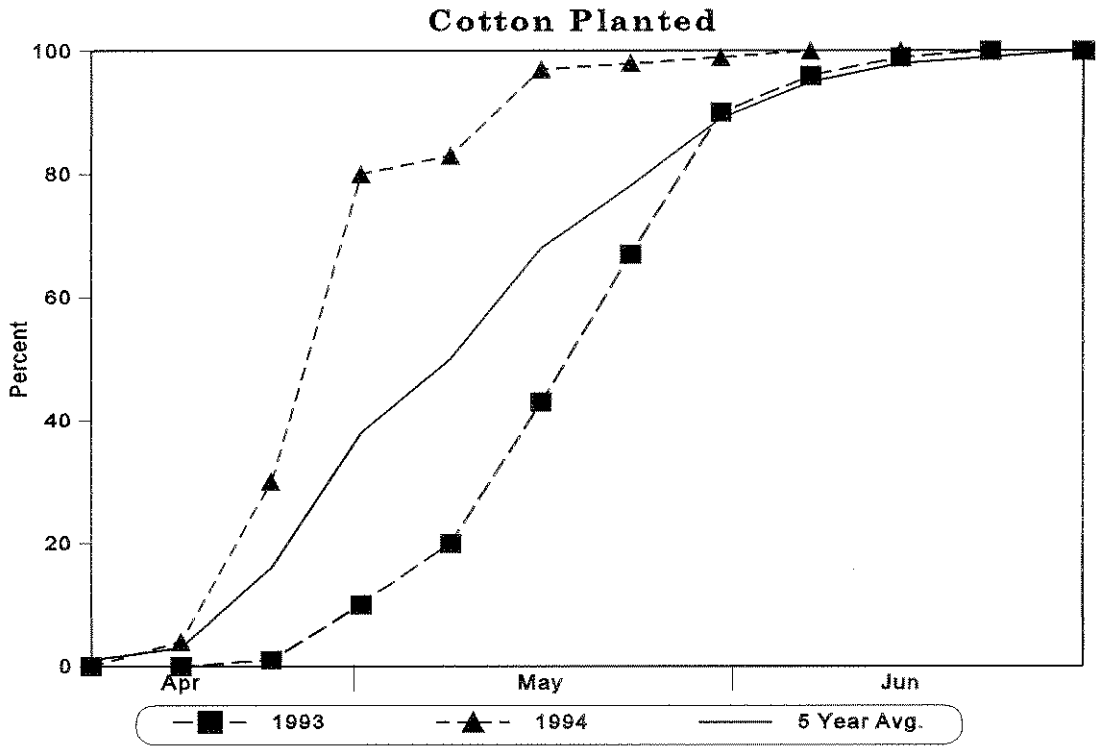

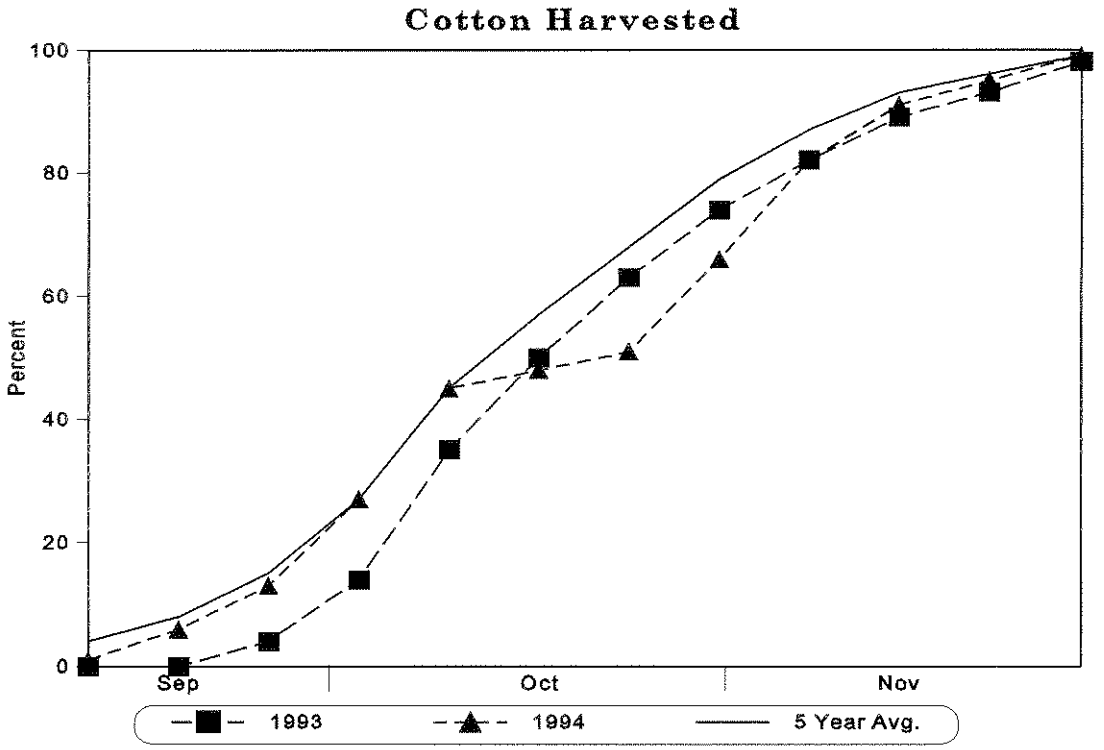

Crop Planting and Harvesting Progress

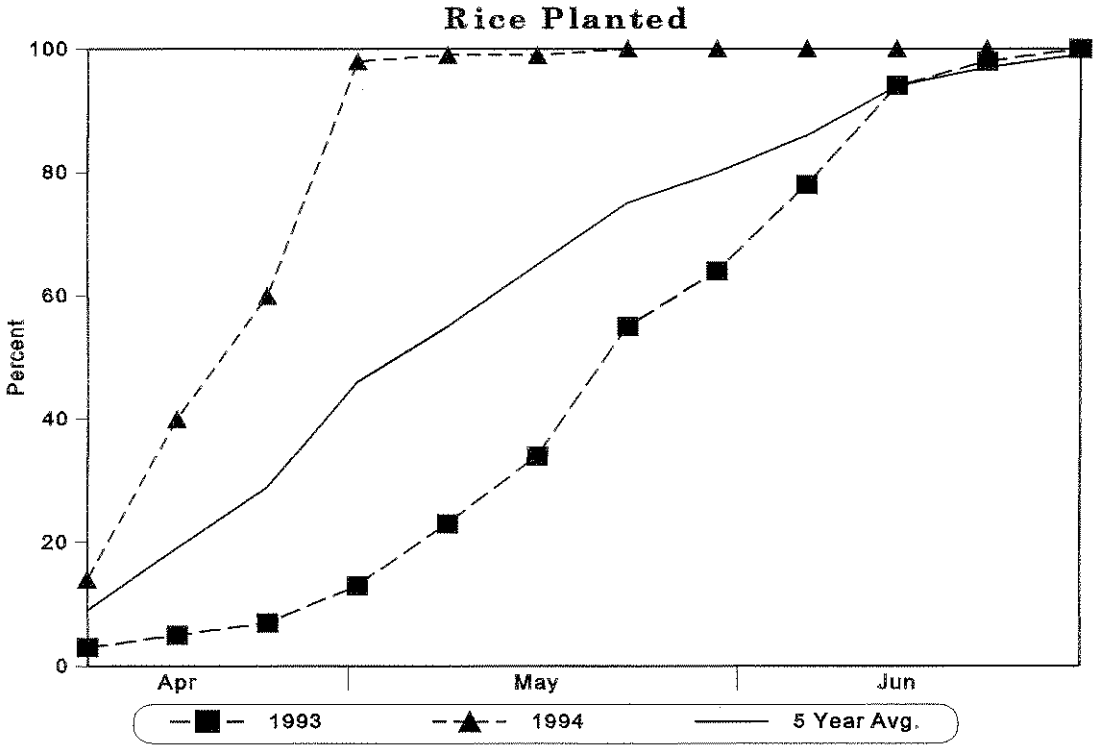

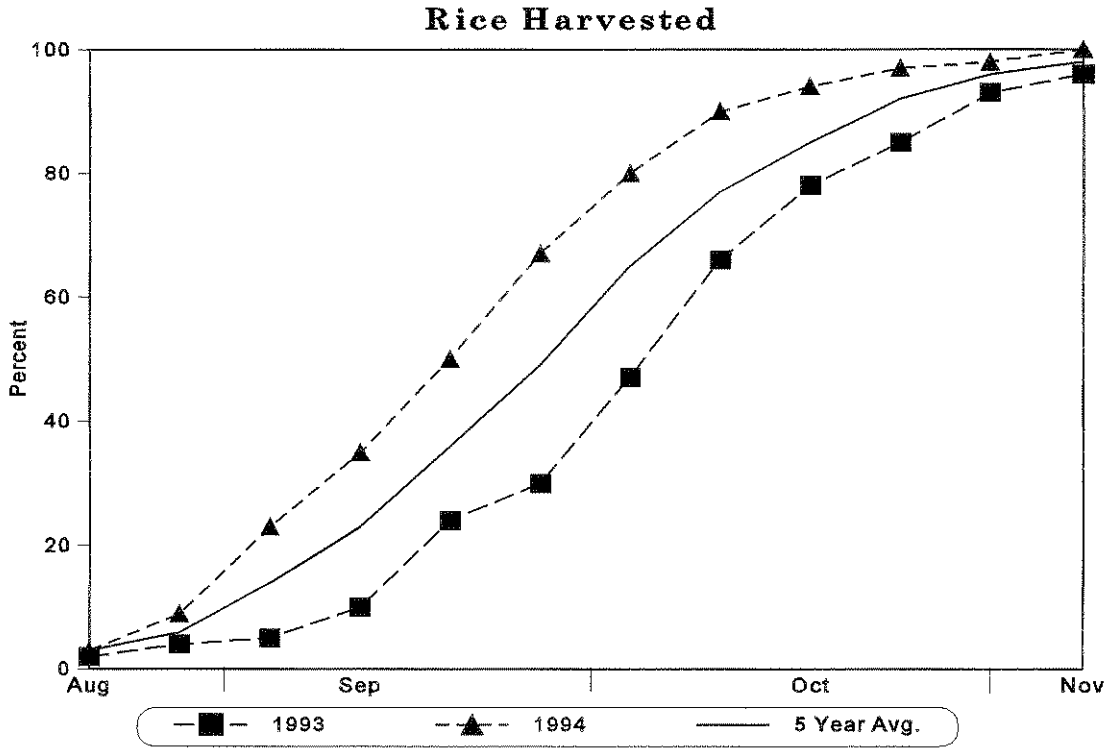

Crop Planting and Harvesting Progress

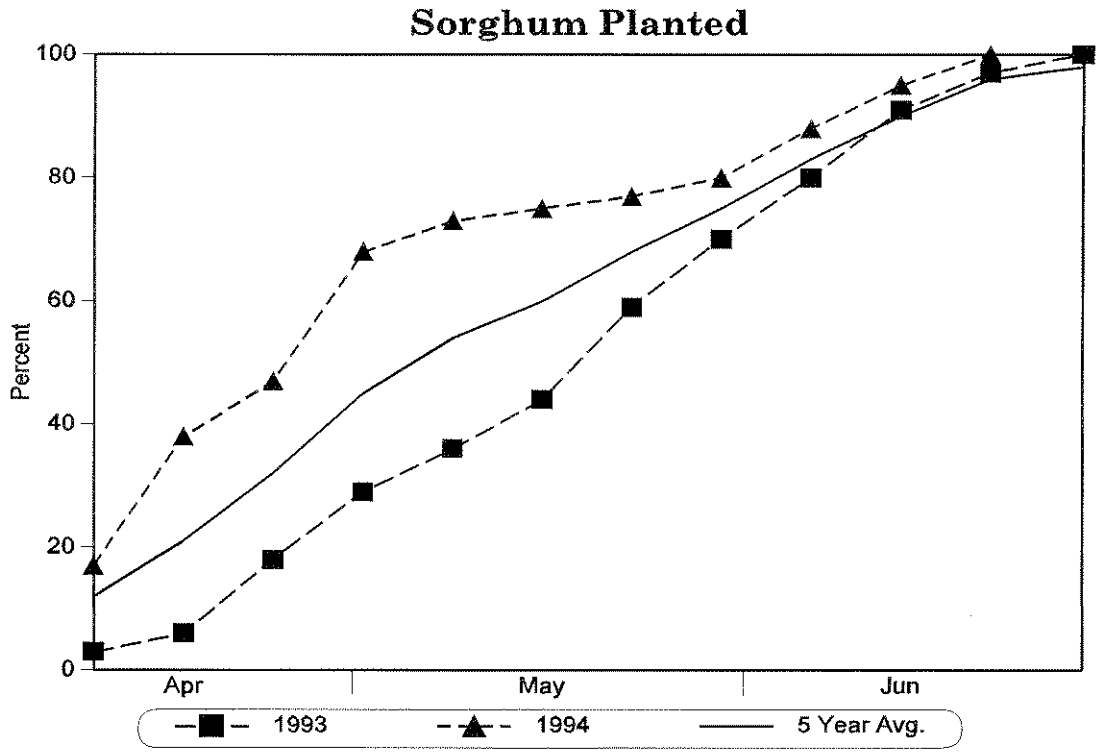

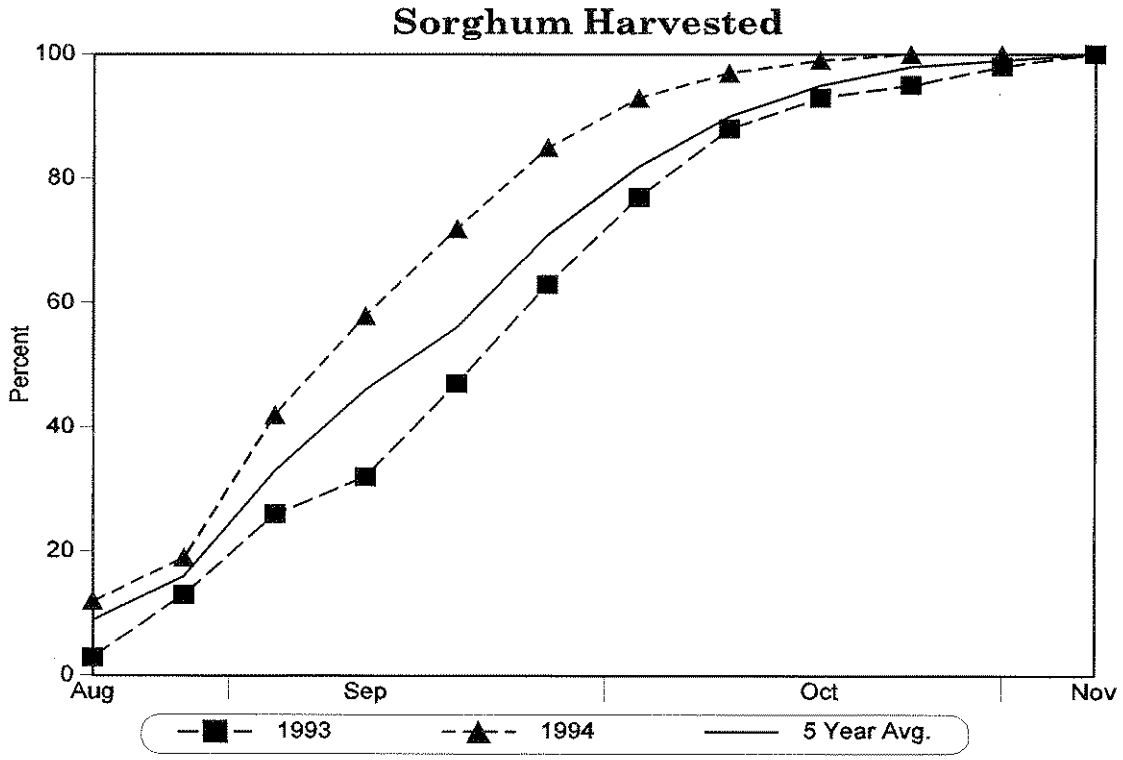

Crop Planting and Harvesting Progress

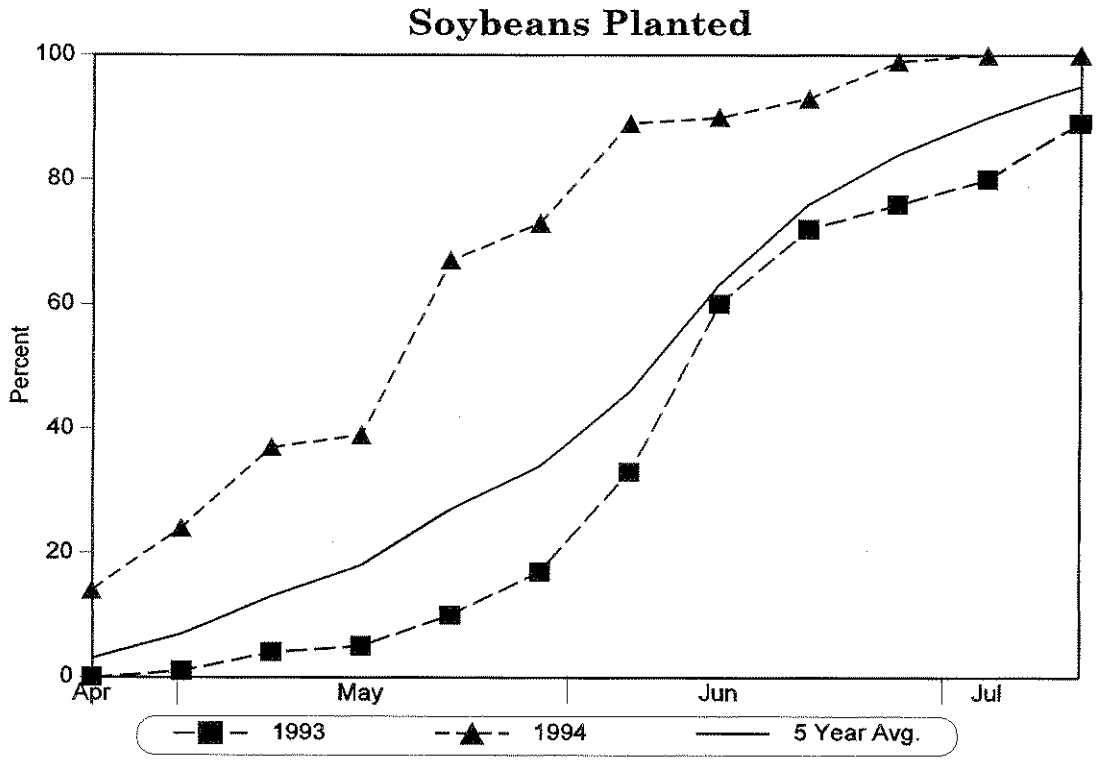

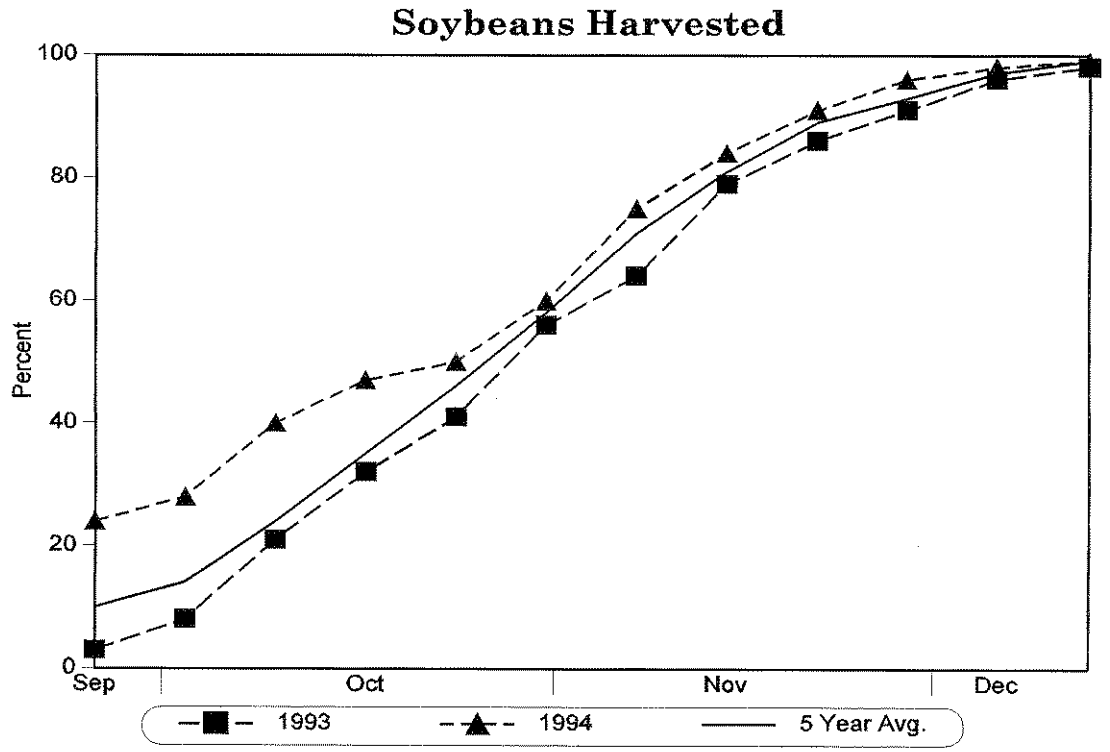

Crop Planting and Harvesting Progress

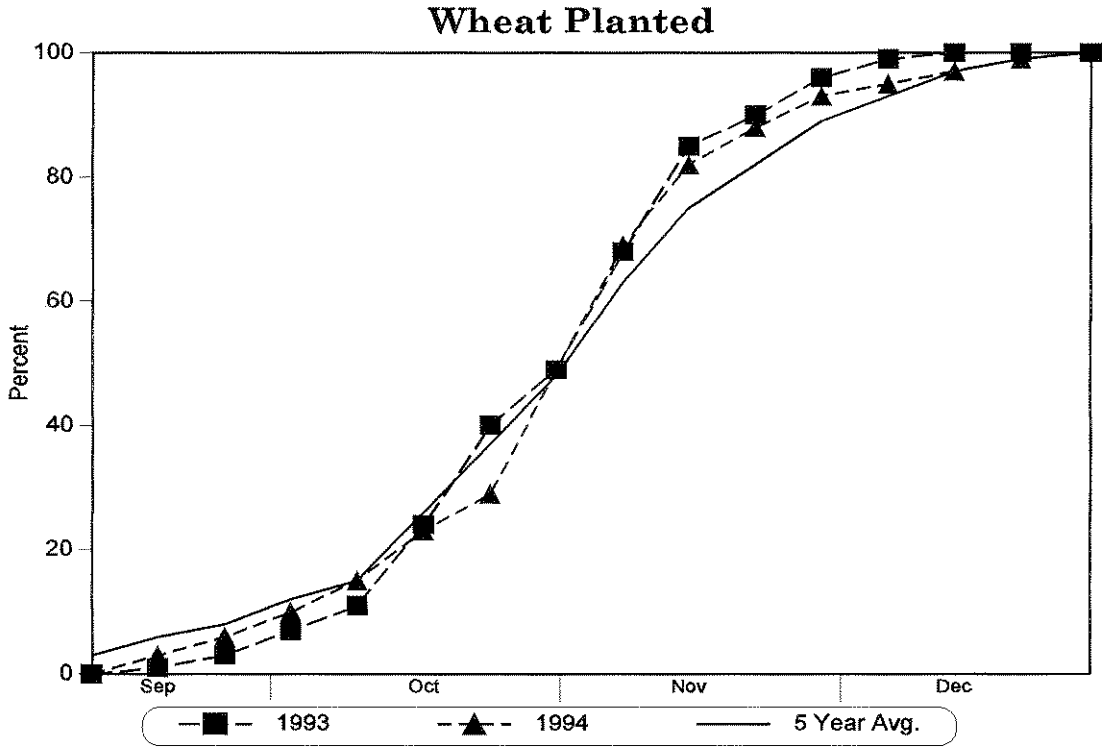

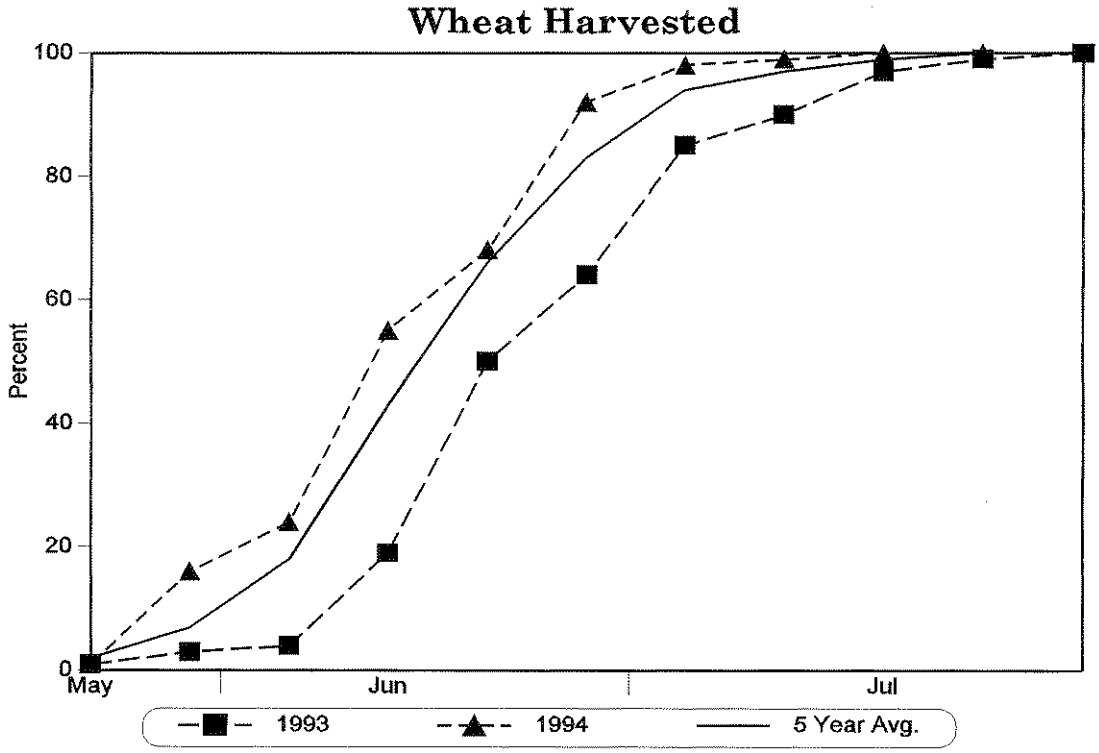

Temperature and Precipitation Data for Mississippi for January 1994

District/Station	Temperature			Precipitation		
	Average	Departure from Normal	Percent of Normal	Total	Departure from Normal	Percent of Normal
1. Upper Delta						
Tunica	36.6	-1.3	0.97	6.15	2.22	1.56
Clarksdale	38.1	-0.7	0.98	7.66	3.44	1.82
Cleveland	38.1		1.00	6.47		1.00
2. North-Central						
Holly Springs	34.8	-1.8	0.95	5.54	1.11	1.25
Oxford	36.0	-1.7	0.95	6.35	1.71	1.37
3. Northeast						
Corinth	35.7	-1.9	0.95	6.47	2.07	1.47
Iuka	33.8		1.00	5.38		1.00
Booneville	34.7	-2.7	0.93	5.69	0.74	1.15
Pontotoc	36.1	-2.4	0.94	5.11	-0.06	0.99
Tupelo	36.9	-3.0	0.92	4.59	-0.30	0.94
Verona	36.8		1.00	5.26		1.00
4. Lower Delta						
Stoneville	39.5	-1.2	0.97	7.48	2.98	1.66
Greenwood	41.5	-1.0	0.98	4.30	-0.56	0.88
Belzoni	M40.5	-1.4	0.97	M4.34		1.00
Rolling Fork	40.6	-1.6	0.96	5.85	0.67	1.13
Yazoo City	42.5	-1.6	0.96	7.17	1.65	1.30
5. Central						
Winona	36.9	-2.8	0.93	5.67	0.68	1.14
Carthage	40.7	-2.0	0.95	8.13	2.68	1.49
Jackson	41.9	-2.2	0.95	8.31	3.07	1.59
6. East-Central						
State University	37.6	-3.3	0.92	5.14	-0.14	0.97
Columbus	39.4	-1.7	0.96	5.93	0.24	1.04
Brooksville	M38.1		1.00	5.96	0.92	1.18
7. Southwest						
Vicksburg	42.0	-3.8	0.92	10.12	4.50	1.80
Oakley	42.5	-0.9	0.98	10.07	4.62	1.85
Crystal Springs	43.0		1.00	9.81		1.00
Natchez	46.4	-1.5	0.97	11.88	6.14	2.07
8. South-Central						
McComb	45.8	-1.1	0.98	9.27	3.81	1.70
Columbia	45.2	-1.5	0.97	9.78	3.61	1.59
9. Southeast						
Newton	41.2	-1.6	0.96	8.91	3.82	1.75
Meridian	43.0	-2.0	0.96	8.25	3.10	1.60
Laurel	43.5	-2.0	0.96	7.91	2.64	1.50
Hattiesburg	44.9	-1.1	0.98	6.65	0.87	1.15
Beaumont	44.0		1.00	4.81		1.00
10. Coastal						
Poplarville	46.4	-1.7	0.96	4.18	-0.97	0.81
Gulfport	47.5	-3.2	0.94	M2.84		1.00
Biloxi	47.9	-3.1	0.94	4.70	-0.68	0.87
Pascagoula	46.9	-2.0	0.96	4.60	-0.68	0.87

M - Insufficient or partial data.

Temperature and Precipitation Data for Mississippi for February 1994

District/Station	Temperature			Precipitation		
	Average	Departure from Normal	Percent of Normal	Total	Departure from Normal	Percent of Normal
1. Upper Delta						
Tunica	43.8	1.4	1.03	4.90	0.61	1.14
Clarksdale	45.9	2.7	1.06	4.10	-0.67	0.86
Cleveland	44.9		1.00	M5.96		1.00
2. North-Central						
Holly Springs	42.0	1.2	1.03	M4.63		1.00
Oxford	43.0	1.0	1.02	5.00	0.25	1.05
3. Northeast						
Corinth	44.0	2.0	1.05	7.62	2.92	1.62
Iuka	42.1		1.00	7.06		1.00
Booneville	43.9	2.0	1.05	6.17	1.55	1.34
Pontotoc	45.2	2.6	1.06	6.35	1.27	1.25
Tupelo	46.0	1.7	1.04	6.49	1.77	1.38
Verona	45.9		1.00	6.73		1.00
4. Lower Delta						
Stoneville	46.8	1.7	1.04	5.32	0.60	1.13
Greenwood	49.8	3.0	1.06	4.62	0.10	1.02
Belzoni	49.5	3.1	1.07	2.98	-1.71	0.64
Rolling Fork	48.1	1.7	1.04	4.69	-0.13	0.97
Yazoo City	50.4	2.1	1.04	6.23	0.86	1.16
5. Central						
Winona	45.1	1.6	1.04	6.42	1.56	1.32
Carthage	49.2	2.7	1.06	5.03	-0.03	0.99
Jackson	49.4	1.5	1.03	6.14	1.44	1.31
6. East-Central						
State University	47.1	1.8	1.04	5.19	0.31	1.06
Columbus	48.9	3.7	1.08	5.24	-0.14	0.97
Brooksville	47.8		1.00	3.44	-1.51	0.69
7. Southwest						
Vicksburg	48.5	-1.2	0.98	5.04	-0.02	1.00
Oakley	49.5	1.8	1.04	8.06	3.30	1.69
Crystal Springs	50.4		1.00	5.62		1.00
Natchez	52.5	0.8	1.02	5.25	0.18	1.04
8. South-Central						
McComb	53.0	2.7	1.05	5.08	-0.63	0.89
Columbia	52.6	2.5	1.05	3.11	-3.16	0.50
9. Southeast						
Newton	48.2	1.6	1.03	7.54	2.14	1.40
Meridian	51.5	2.6	1.05	6.46	1.03	1.19
Laurel	51.3	2.2	1.04	2.93	-2.28	0.56
Hattiesburg	52.1	2.3	1.05	5.90	0.19	1.03
Beaumont	51.8		1.00	3.57		1.00
10. Coastal						
Poplarville	53.5	2.2	1.04	3.40	-2.77	0.55
Gulfport	54.7	0.8	1.01	0.90	-5.18	0.15
Biloxi	55.2	0.9	1.02	0.78	-5.12	0.13
Pascagoula	53.8	1.4	1.03	0.78	-5.08	0.13

M - Insufficient or partial data.

Temperature and Precipitation Data for Mississippi for March 1994

District/Station	Temperature			Precipitation		
	Average	Departure from Normal	Percent of Normal	Total	Departure from Normal	Percent of Normal
1. Upper Delta						
Tunica	52.5	0.6	1.01	6.98	1.44	1.26
Clarksdale	53.8	1.5	1.03	6.31	1.00	1.19
Cleveland	54.0		1.00	6.99		1.00
2. North-Central						
Holly Springs	50.7	0.8	1.02	8.75	2.93	1.50
Oxford	52.2	1.0	1.02	6.25	0.46	1.08
3. Northeast						
Corinth	51.5	-0.1	1.00	8.93	3.11	1.53
Iuka	48.5		1.00	10.14		1.00
Booneville	51.9	0.6	1.01	7.88	1.64	1.26
Pontotoc	53.1	1.3	1.03	7.80	1.35	1.21
Tupelo	52.7	-1.0	0.98	9.34	3.27	1.54
Verona	52.8		1.00	11.41		1.00
4. Lower Delta						
Stoneville	55.2	1.2	1.02	6.01	0.56	1.10
Greenwood	M56.7	1.3	1.02	6.44	0.64	1.11
Belzoni	57.3	2.0	1.04	7.93	1.62	1.26
Rolling Fork	55.2	0.3	1.01	6.45	0.49	1.08
Yazoo City	56.7	-0.1	1.00	7.43	1.05	1.16
5. Central						
Winona	51.2	-0.6	0.99	7.24	1.06	1.17
Carthage	55.0	-0.1	1.00	7.07	0.99	1.16
Jackson	55.8	-0.9	0.98	5.63	-0.19	0.97
6. East-Central						
State University	54.0	-0.1	1.00	7.61	1.61	1.27
Columbus	M55.7	1.5	1.03	8.30	1.89	1.29
Brooksville	55.1		1.00	6.84	0.90	1.15
7. Southwest						
Vicksburg	55.7	-2.1	0.96	6.51	0.40	1.07
Oakley	56.4	0.2	1.00	5.96	-0.07	0.99
Crystal Springs	58.2		1.00	4.76		1.00
Natchez	59.0	-0.6	0.99	4.94	-1.43	0.78
8. South-Central						
McComb	59.1	1.0	1.02	3.77	-2.44	0.61
Columbia	59.7	1.6	1.03	4.81	-1.49	0.76
9. Southeast						
Newton	55.6	0.7	1.01	6.00	-0.36	0.94
Meridian	57.9	1.3	1.02	6.24	-0.51	0.92
Laurel	58.2	1.2	1.02	5.07	-0.94	0.84
Hattiesburg	59.5	1.7	1.03	4.49	-1.78	0.72
Beaumont	57.8		1.00	4.40		1.00
10. Coastal						
Poplarville	59.7	1.0	1.02	4.59	-1.57	0.75
Gulfport	60.1	-0.6	0.99	4.48	-0.89	0.83
Biloxi	60.6	-0.1	1.00	3.71	-1.59	0.70
Pascagoula	58.1	-1.0	0.98	5.00	-0.60	0.89

M - Insufficient or partial data.

Temperature and Precipitation Data for Mississippi for April 1994

District/Station	Temperature			Precipitation		
	Average	Departure from Normal	Percent of Normal	Total	Departure from Normal	Percent of Normal
1. Upper Delta						
Tunica	64.0	2.3	1.04	4.53	-1.12	0.80
Clarksdale	66.4	4.0	1.06	1.55	-3.18	0.33
Cleveland	65.4		1.00	2.71		1.00
2. North-Central						
Holly Springs	62.6	3.2	1.05	4.89	-0.33	0.94
Oxford	63.7	3.2	1.05	1.79	-3.30	0.35
3. Northeast						
Corinth	64.0	2.7	1.04	3.07	-2.27	0.57
Iuka	60.0		1.00	4.24		1.00
Booneville	62.7	2.1	1.03	3.24	-2.17	0.60
Pontotoc	64.0	2.9	1.05	2.87	-2.81	0.51
Tupelo	64.2	1.8	1.03	2.51	-2.74	0.48
Verona	64.2		1.00	2.08		1.00
4. Lower Delta						
Stoneville	68.7	5.0	1.08	3.48	-1.35	0.72
Greenwood	67.9	3.9	1.06	4.44	-0.65	0.87
Belzoni	65.7	1.4	1.02	5.15	-0.09	0.98
Rolling Fork	66.2	1.9	1.03	3.78	-0.98	0.79
Yazoo City	67.7	2.5	1.04	3.46	-1.85	0.65
5. Central						
Winona	61.9	1.7	1.03	2.14	-3.20	0.40
Carthage	64.3	0.9	1.01	5.73	0.28	1.05
Jackson	66.2	1.6	1.02	4.32	-1.25	0.78
6. East-Central						
State University	64.8	1.7	1.03	2.47	-3.21	0.43
Columbus	66.6	3.7	1.06	3.06	-3.12	0.50
Brooksville	63.9		1.00	4.08	-1.91	0.68
7. Southwest						
Vicksburg	67.6	2.0	1.03	5.11	-0.13	0.98
Oakley	65.4	1.0	1.02	3.43	-1.79	0.66
Crystal Springs	66.4		1.00	3.00		1.00
Natchez	67.2	0.2	1.00	4.03	-1.50	0.73
8. South-Central						
McComb	67.3	1.7	1.03	M6.73		1.00
Columbia	67.1	0.9	1.01	8.98	3.61	1.67
9. Southeast						
Newton	64.3	1.3	1.02	5.72	0.29	1.05
Meridian	68.1	4.0	1.06	5.43	-0.03	0.99
Laurel	66.1	1.0	1.02	4.13	-0.77	0.84
Hattiesburg	66.9	0.8	1.01	9.72	4.93	2.03
Beaumont	66.4		1.00	5.68		1.00
10. Coastal						
Poplarville	67.6	1.1	1.02	5.72	0.69	1.14
Gulfport	68.4	0.1	1.00	2.78	-2.04	0.58
Biloxi	69.3	1.3	1.02	4.50	0.15	1.03
Pascagoula	65.6	-1.9	0.97	5.65	1.30	1.30

M - Insufficient or partial data.

Temperature and Precipitation Data for Mississippi for May 1994

District/Station	Temperature			Precipitation		
	Average	Departure from Normal	Percent of Normal	Total	Departure from Normal	Percent of Normal
1. Upper Delta						
Tunica	67.9	-2.1	0.97	3.76	-1.95	0.66
Clarksdale	69.5	-1.7	0.98	2.75	-2.46	0.53
Cleveland	69.5		1.00	2.85		1.00
2. North-Central						
Holly Springs	64.5	-2.8	0.96	4.78	-0.71	0.87
Oxford	66.5	-1.7	0.98	5.62	-0.13	0.98
3. Northeast						
Corinth	65.5	-3.5	0.95	7.36	2.14	1.41
Iuka	62.5		1.00	7.14		1.00
Booneville	65.0	-3.4	0.95	5.41	-0.27	0.95
Pontotoc	67.1	-1.8	0.97	3.03	-2.40	0.56
Tupelo	66.7	-3.5	0.95	3.78	-1.94	0.66
Verona	67.5		1.00	4.39		1.00
4. Lower Delta						
Stoneville	71.6	-0.2	1.00	5.12	0.35	1.07
Greenwood	71.3	-0.7	0.99	2.28	-2.97	0.43
Belzoni	71.1	-1.1	0.98	5.82	0.46	1.09
Rolling Fork	71.1	-0.8	0.99	3.01	-1.66	0.64
Yazoo City	71.4	-1.2	0.98	1.63	-3.86	0.30
5. Central						
Winona	65.2	-2.8	0.96	4.11	-0.75	0.85
Carthage	69.2	-1.3	0.98	1.78	-3.25	0.35
Jackson	70.6	-1.4	0.98	2.25	-2.80	0.45
6. East-Central						
State University	68.5	-2.1	0.97	2.31	-2.32	0.50
Columbus	69.7	-0.8	0.99	3.11	-1.87	0.62
Brooksville	69.3		1.00	2.06	-2.20	0.48
7. Southwest						
Vicksburg	70.3	-2.0	0.97	4.66	-0.66	0.88
Oakley	70.1	-1.4	0.98	3.59	-1.33	0.73
Crystal Springs	71.2		1.00	4.65		1.00
Natchez	70.7	-2.5	0.97	6.96	1.46	1.27
8. South-Central						
McComb	71.5	-0.6	0.99	6.48	0.91	1.16
Columbia	71.8	-0.9	0.99	3.61	-1.63	0.69
9. Southeast						
Newton	68.9	-1.2	0.98	2.18	-2.12	0.51
Meridian	71.9	0.6	1.01	3.99	-0.43	0.90
Laurel	70.8	-1.0	0.99	3.57	-1.47	0.71
Hattiesburg	72.3	-0.2	1.00	1.67	-3.52	0.32
Beaumont	71.3		1.00	2.94		1.00
10. Coastal						
Poplarville	72.6	-0.6	0.99	5.74	0.71	1.14
Gulfport	73.6	-1.5	0.98	4.17	-0.77	0.84
Biloxi	74.9	0.2	1.00	4.45	-0.35	0.93
Pascagoula	72.0	-2.5	0.97	9.39	4.31	1.85

M - Insufficient or partial data.

Temperature and Precipitation Data for Mississippi for June 1994

District/Station	Temperature			Precipitation		
	Average	Departure from Normal	Percent of Normal	Total	Departure from Normal	Percent of Normal
1. Upper Delta						
Tunica	80.5	2.6	1.03	8.33	4.32	2.08
Clarksdale	80.1	1.3	1.02	7.36	3.05	1.71
Cleveland	80.6		1.00	4.30		1.00
2. North-Central						
Holly Springs	77.9	3.1	1.04	11.31	7.48	2.95
Oxford	79.0	3.3	1.04	9.04	5.51	2.56
3. Northeast						
Corinth	78.8	2.5	1.03	5.06	1.62	1.47
Iuka	74.5		1.00	8.09		1.00
Booneville	77.1	1.3	1.02	9.33	5.67	2.55
Pontotoc	77.8	1.8	1.02	10.89	6.86	2.70
Tupelo	78.3	1.1	1.01	5.61	1.77	1.46
Verona	79.4		1.00	7.57		1.00
4. Lower Delta						
Stoneville	82.3	3.2	1.04	1.98	-1.94	0.51
Greenwood	81.5	2.5	1.03	4.79	0.51	1.12
Belzoni	81.2	1.9	1.02	4.74	0.99	1.26
Rolling Fork	80.3	1.7	1.02	6.72	2.65	1.65
Yazoo City	81.1	1.7	1.02	4.47	0.91	1.26
5. Central						
Winona	76.8	1.9	1.03	3.88	0.02	1.01
Carthage	79.0	1.6	1.02	2.06	-1.47	0.58
Jackson	79.4	0.6	1.01	7.37	4.19	2.32
6. East-Central						
State University	78.5	0.7	1.01	5.84	2.09	1.56
Columbus	78.8	1.4	1.02	9.10	5.40	2.46
Brooksville	81.6		1.00	8.69	5.34	2.59
7. Southwest						
Vicksburg	79.3	0.7	1.01	7.90	4.40	2.26
Oakley	79.3	1.4	1.02	11.73	7.65	2.88
Crystal Springs	79.5		1.00	10.69		1.00
Natchez	M			M		
8. South-Central						
McComb	79.4	1.2	1.02	6.51	2.12	1.48
Columbia	79.7	0.7	1.01	6.39	2.11	1.49
9. Southeast						
Newton	78.8	1.9	1.02	3.09	-0.12	0.96
Meridian	81.1	3.0	1.04	5.98	2.35	1.65
Laurel	79.1	0.7	1.01	2.93	-0.70	0.81
Hattiesburg	79.8	1.0	1.01	4.42	0.20	1.05
Beaumont	79.2		1.00	4.24		1.00
10. Coastal						
Poplarville	79.0	-0.2	1.00	6.60	2.17	1.49
Gulfport	79.8	-0.6	0.99	7.82	3.05	1.64
Biloxi	80.6	0.2	1.00	8.01	3.05	1.61
Pascagoula	78.4	-1.9	0.98	7.07	1.77	1.33

M - Insufficient or partial data.

Temperature and Precipitation Data for Mississippi for July 1994

District/Station	Temperature			Precipitation		
	Average	Departure from Normal	Percent of Normal	Total	Departure from Normal	Percent of Normal
1. Upper Delta						
Tunica	M79.3	-1.9	0.98	8.39	5.08	2.53
Clarksdale	78.3	-3.5	0.96	9.13	5.20	2.32
Cleveland	79.1		1.00	8.79		1.00
2. North-Central						
Holly Springs	77.7	-0.9	0.99	5.07	0.61	1.14
Oxford	79.2	-0.2	1.00	5.54	1.35	1.32
3. Northeast						
Corinth	78.8	-1.1	0.99	7.65	3.70	1.94
Iuka	74.6		1.00	9.80		1.00
Booneville	77.0	-2.3	0.97	6.45	2.41	1.60
Pontotoc	77.5	-1.8	0.98	5.86	1.28	1.28
Tupelo	77.9	-2.7	0.97	6.51	2.21	1.51
Verona	78.5		1.00	9.57		1.00
4. Lower Delta						
Stoneville	80.8	-0.8	0.99	11.58	7.75	3.02
Greenwood	80.6	-1.0	0.99	8.81	4.56	2.07
Belzoni	80.0	-1.8	0.98	9.87	4.71	1.91
Rolling Fork	79.8	-1.5	0.98	8.41	4.11	1.96
Yazoo City	80.2	-1.7	0.98	5.13	0.62	1.14
5. Central						
Winona	77.1	-1.4	0.98	7.64	3.02	1.65
Carthage	78.5	-2.1	0.97	6.03	1.25	1.26
Jackson	78.9	-2.6	0.97	5.09	0.58	1.13
6. East-Central						
State University	78.8	-1.9	0.98	7.32	2.38	1.48
Columbus	79.4	-1.2	0.99	10.00	5.05	2.02
Brooksville	81.8		1.00	5.28	0.99	1.23
7. Southwest						
Vicksburg	78.7	-2.5	0.97	6.92	3.07	1.80
Oakley	78.3	-2.2	0.97	7.85	3.58	1.84
Crystal Springs	79.6		1.00	2.94		1.00
Natchez	79.3	-2.3	0.97	5.48	0.92	1.20
8. South-Central						
McComb	79.5	-0.9	0.99	9.79	4.36	1.80
Columbia	79.9	-1.6	0.98	6.97	1.57	1.29
9. Southeast						
Newton	78.1	-1.9	0.98	6.95	2.16	1.45
Meridian	80.5	-0.5	0.99	10.62	5.47	2.06
Laurel	78.5	-2.5	0.97	12.56	7.32	2.40
Hattiesburg	80.0	-1.3	0.98	6.25	0.79	1.14
Beaumont	78.6		1.00	8.84		1.00
10. Coastal						
Poplarville	79.4	-1.4	0.98	8.21	1.97	1.32
Gulfport	79.5	-2.8	0.97	8.38	1.89	1.29
Biloxi	80.6	-1.7	0.98	9.52	3.03	1.47
Pascagoula	78.8	-3.3	0.96	6.68	0.37	1.06

M - Insufficient or partial data.

Temperature and Precipitation Data for Mississippi for August 1994

District/Station	Temperature			Precipitation		
	Average	Departure from Normal	Percent of Normal	Total	Departure from Normal	Percent of Normal
1. Upper Delta						
Tunica	76.7	-2.5	0.97	0.64	-2.17	0.23
Clarksdale	77.9	-2.2	0.97	1.04	-1.84	0.36
Cleveland	78.2		1.00	0.36		1.00
2. North-Central						
Holly Springs	75.6	-1.7	0.98	4.08	0.48	1.13
Oxford	76.8	-1.3	0.98	1.17	-2.00	0.37
3. Northeast						
Corinth	77.8	-0.7	0.99	4.08	1.19	1.41
Iuka	73.1		1.00	3.45		1.00
Booneville	76.3	-1.9	0.98	1.49	-1.61	0.48
Pontotoc	77.0	-1.4	0.98	0.44	-2.66	0.14
Tupelo	77.5	-2.1	0.97	0.93	-2.12	0.30
Verona	77.8		1.00	2.91		1.00
4. Lower Delta						
Stoneville	79.0	-1.2	0.99	0.45	-1.93	0.19
Greenwood	80.5	-0.1	1.00	1.35	-1.28	0.51
Belzoni	79.3	-1.3	0.98	M0.39		1.00
Rolling Fork	79.0	-1.3	0.98	2.91	0.28	1.11
Yazoo City	80.0	-1.2	0.99	8.25	5.08	2.60
5. Central						
Winona	74.9	-2.8	0.96	1.55	-1.81	0.46
Carthage	77.5	-2.5	0.97	3.40	-0.10	0.97
Jackson	79.0	-1.9	0.98	4.29	0.52	1.14
6. East-Central						
State University	77.5	-2.4	0.97	2.28	-1.10	0.67
Columbus	79.0	-1.0	0.99	1.07	-2.77	0.28
Brooksville	M			1.53	-1.93	0.44
7. Southwest						
Vicksburg	78.4	-2.2	0.97	2.51	-0.42	0.86
Oakley	77.8	-2.0	0.97	1.82	-1.82	0.50
Crystal Springs	79.6		1.00	2.39		1.00
Natchez	M			M		
8. South-Central						
McComb	79.8	-0.2	1.00	0.96	-4.31	0.18
Columbia	80.0	-1.0	0.99	0.92	-4.78	0.16
9. Southeast						
Newton	77.9	-1.3	0.98	1.30	-2.82	0.32
Meridian	80.9	0.3	1.00	1.69	-1.89	0.47
Laurel	79.3	-1.1	0.99	1.33	-3.30	0.29
Hattiesburg	80.4	-0.5	0.99	0.57	-4.66	0.11
Beaumont	78.5		1.00	1.70		1.00
10. Coastal						
Poplarville	79.8	-0.6	0.99	1.11	-4.69	0.19
Gulfport	M			M		
Biloxi	81.2	-0.6	0.99	9.18	2.61	1.40
Pascagoula	78.8	-2.9	0.96	3.11	-4.07	0.43

M - Insufficient or partial data.

Temperature and Precipitation Data for Mississippi for September 1994

District/Station	Temperature			Precipitation		
	Average	Departure from Normal	Percent of Normal	Total	Departure from Normal	Percent of Normal
1. Upper Delta						
Tunica	70.3	-2.7	0.96	0.86	-2.11	0.29
Clarksdale	72.9	-1.2	0.98	1.66	-1.51	0.52
Cleveland	72.7		1.00	1.17		1.00
2. North-Central						
Holly Springs	69.0	-2.2	0.97	2.33	-1.29	0.64
Oxford	71.2	-1.1	0.98	3.04	-0.80	0.79
3. Northeast						
Corinth	70.3	-2.0	0.97	3.27	-0.55	0.86
Iuka	67.6		1.00	4.67		1.00
Booneville	70.0	-2.1	0.97	2.01	-1.67	0.55
Pontotoc	70.6	-2.0	0.97	3.64	-0.41	0.90
Tupelo	71.0	-3.0	0.96	1.27	-2.33	0.35
Verona	71.2		1.00	5.09		1.00
4. Lower Delta						
Stoneville	73.8	-0.7	0.99	1.14	-2.09	0.35
Greenwood	74.8	-0.4	0.99	2.16	-1.16	0.65
Belzoni	74.9	-0.1	1.00	2.30	-0.65	0.78
Rolling Fork	73.9	-1.0	0.99	2.11	-0.84	0.72
Yazoo City	75.2	-0.9	0.99	2.59	-0.67	0.79
5. Central						
Winona	68.7	-3.6	0.95	3.00	-0.57	0.84
Carthage	71.8	-3.1	0.96	1.87	-1.47	0.56
Jackson	74.0	-1.9	0.98	1.81	-1.74	0.51
6. East-Central						
State University	71.7	-2.6	0.97	4.04	0.23	1.06
Columbus	72.8	-1.6	0.98	4.11	0.31	1.08
Brooksville	74.5		1.00	4.70	1.18	1.34
7. Southwest						
Vicksburg	73.4	-2.6	0.97	2.71	-0.47	0.85
Oakley	72.4	-2.4	0.97	2.09	-0.83	0.72
Crystal Springs	74.4		1.00	4.48		1.00
Natchez	74.0	-2.6	0.97	1.80	-1.88	0.49
8. South-Central						
McComb	75.5	-0.4	0.99	3.74	-0.71	0.84
Columbia	75.7	-0.6	0.99	2.28	-1.87	0.55
9. Southeast						
Newton	73.1	-1.0	0.99	1.22	-2.49	0.33
Meridian	75.7	0.3	1.00	2.27	-1.25	0.64
Laurel	74.1	-1.6	0.98	10.33	6.26	2.54
Hattiesburg	75.6	-0.8	0.99	1.64	-2.00	0.45
Beaumont	73.6		1.00	5.72		1.00
10. Coastal						
Poplarville	75.6	-0.9	0.99	1.14	-3.27	0.26
Gulfport	76.9	-1.4	0.98	9.54	3.77	1.65
Biloxi	77.6	-0.9	0.99	3.49	-1.76	0.66
Pascagoula	75.6	-2.9	0.96	4.86	-1.42	0.77

M - Insufficient or partial data.

Temperature and Precipitation Data for Mississippi for October 1994

District/Station	Temperature			Precipitation		
	Average	Departure from Normal	Percent of Normal	Total	Departure from Normal	Percent of Normal
1. Upper Delta						
Tunica	62.3	0.5	1.01	2.29	-0.92	0.71
Clarksdale	64.2	1.0	1.02	3.38	0.41	1.14
Cleveland	64.4		1.00	3.27		1.00
2. North-Central						
Holly Springs	60.9	1.2	1.02	3.87	0.36	1.10
Oxford	62.3	1.8	1.03	5.18	1.61	1.45
3. Northeast						
Corinth	61.3	0.4	1.01	5.76	2.49	1.76
Iuka	60.2		1.00	5.59		1.00
Booneville	61.2	0.7	1.01	5.73	2.31	1.68
Pontotoc	62.1	0.7	1.01	5.35	1.85	1.53
Tupelo	62.7	0.3	1.00	4.33	0.91	1.27
Verona	62.9		1.00	6.22		1.00
4. Lower Delta						
Stoneville	64.3	0.6	1.01	7.52	4.35	2.37
Greenwood	65.8	1.5	1.02	5.77	2.13	1.59
Belzoni	66.3	2.3	1.04	M5.11		1.00
Rolling Fork	65.7	1.7	1.03	9.33	5.76	2.61
Yazoo City	66.5	1.1	1.02	7.13	3.24	1.83
5. Central						
Winona	61.1	0.2	1.00	4.27	0.92	1.27
Carthage	63.9	0.6	1.01	4.50	1.15	1.34
Jackson	66.2	1.5	1.02	5.12	1.86	1.57
6. East-Central						
State University	64.4	1.0	1.02	7.36	4.07	2.24
Columbus	64.9	2.2	1.04	4.50	1.21	1.37
Brooksville	66.6		1.00	M3.29		1.00
7. Southwest						
Vicksburg	68.1	2.0	1.03	7.35	3.57	1.94
Oakley	64.5	0.6	1.01	5.18	1.84	1.55
Crystal Springs	66.6		1.00	5.21		1.00
Natchez	67.0		1.00	6.47	2.63	1.68
8. South-Central						
McComb	67.7	1.8	1.03	4.70	1.35	1.40
Columbia	67.0	1.1	1.02	5.86	2.88	1.97
9. Southeast						
Newton	64.7	2.0	1.03	4.94	1.61	1.48
Meridian	67.0	2.9	1.05	4.76	1.70	1.56
Laurel	65.5	0.6	1.01	6.00	3.09	2.06
Hattiesburg	66.9	1.3	1.02	6.75	3.58	2.13
Beaumont	64.8		1.00	7.58		1.00
10. Coastal						
Poplarville	68.1	0.8	1.01	6.63	3.21	1.94
Gulfport	69.4	0.3	1.00	5.29	2.04	1.63
Biloxi	70.6	1.0	1.01	7.97	4.68	2.42
Pascagoula	68.1	-0.7	0.99	8.31	4.85	2.40

M - Insufficient or partial data.

Temperature and Precipitation Data for Mississippi for November 1994

District/Station	Temperature			Precipitation		
	Average	Departure from Normal	Percent of Normal	Total	Departure from Normal	Percent of Normal
1. Upper Delta						
Tunica	55.5	3.7	1.07	3.36	-1.70	0.66
Clarksdale	56.6	3.9	1.07	3.57	-1.73	0.67
Cleveland	56.6		1.00	5.28		1.00
2. North-Central						
Holly Springs	54.6	4.5	1.09	4.91	-0.60	0.89
Oxford	55.9	4.6	1.09	4.83	-0.75	0.87
3. Northeast						
Corinth	55.0	3.6	1.07	5.58	0.22	1.04
Iuka	53.8		1.00	5.39		1.00
Booneville	55.0	4.1	1.08	5.23	-0.12	0.98
Pontotoc	55.6	3.7	1.07	4.64	-0.48	0.91
Tupelo	55.1	2.5	1.05	3.35	-1.50	0.69
Verona	55.9		1.00	4.14		1.00
4. Lower Delta						
Stoneville	56.6	2.6	1.05	3.16	-2.35	0.57
Greenwood	59.3	4.6	1.08	6.05	1.06	1.21
Belzoni	59.7	4.8	1.09	3.52	-1.52	0.70
Rolling Fork	58.5	3.9	1.07	3.79	-0.92	0.80
Yazoo City	59.4	3.4	1.06	2.98	-1.99	0.60
5. Central						
Winona	54.7	2.9	1.06	4.09	-0.94	0.81
Carthage	57.2	2.7	1.05	3.42	-1.43	0.71
Jackson	58.5	2.7	1.05	2.57	-2.24	0.53
6. East-Central						
State University	57.7	3.6	1.07	4.17	-0.08	0.98
Columbus	58.1	4.5	1.08	3.64	-1.15	0.76
Brooksville	58.8		1.00	3.20	-1.12	0.74
7. Southwest						
Vicksburg	60.4	3.3	1.06	2.38	-2.41	0.50
Oakley	57.5	2.4	1.04	2.36	-2.37	0.50
Crystal Springs	60.0		1.00	3.51		1.00
Natchez	61.8	3.2	1.05	3.99	-1.12	0.78
8. South-Central						
McComb	60.9	3.6	1.06	2.44	-2.29	0.52
Columbia	61.2	3.9	1.07	2.67	-2.06	0.56
9. Southeast						
Newton	57.8	3.6	1.07	2.78	-1.63	0.63
Meridian	60.4	4.9	1.09	2.87	-1.62	0.64
Laurel	59.9	3.7	1.07	3.90	-0.51	0.88
Hattiesburg	61.6	4.6	1.08	2.60	-2.23	0.54
Beaumont	59.6		1.00	4.86		1.00
10. Coastal						
Poplarville	62.8	4.0	1.07	3.81	-0.61	0.86
Gulfport	63.8	3.2	1.05	4.95	0.73	1.17
Biloxi	64.6	3.2	1.05	4.47	0.40	1.10
Pascagoula	62.2	2.0	1.03	4.72	0.55	1.13

M - Insufficient or partial data.

Temperature and Precipitation Data for Mississippi for December 1994

District/Station	Temperature			Precipitation		
	Average	Departure from Normal	Percent of Normal	Total	Departure from Normal	Percent of Normal
1. Upper Delta						
Tunica	45.0	2.7	1.06	4.56	-0.85	0.84
Clarksdale	46.3	3.2	1.07	3.87	-1.72	0.69
Cleveland	46.9		1.00	2.86		1.00
2. North-Central						
Holly Springs	45.5	4.6	1.11	4.08	-1.62	0.72
Oxford	46.8	4.8	1.11	4.79	-0.97	0.83
3. Northeast						
Corinth	46.6	4.7	1.11	6.43	1.00	1.18
Iuka	44.6		1.00	4.49		1.00
Booneville	46.6	4.9	1.12	5.35	-0.54	0.91
Pontotoc	47.3	4.7	1.11	4.93	-1.32	0.79
Tupelo	47.3	3.8	1.09	4.76	-1.40	0.77
Verona	47.5		1.00	4.88		1.00
4. Lower Delta						
Stoneville	45.4	0.6	1.01	4.99	-0.76	0.87
Greenwood	50.3	4.1	1.09	2.74	-3.12	0.47
Belzoni	M			4.53	-1.53	0.75
Rolling Fork	48.1	2.2	1.05	4.89	-0.64	0.88
Yazoo City	49.8	2.1	1.04	4.43	-2.23	0.67
5. Central						
Winona	46.4	3.0	1.07	4.31	-1.91	0.69
Carthage	48.8	2.7	1.06	3.40	-2.61	0.57
Jackson	49.7	1.9	1.04	3.31	-2.60	0.56
6. East-Central						
State University	49.0	4.1	1.09	4.82	-1.11	0.81
Columbus	49.6	4.8	1.11	5.28	-0.77	0.87
Brooksville	50.7		1.00	5.26	-0.21	0.96
7. Southwest						
Vicksburg	51.2	1.8	1.04	M2.08		1.00
Oakley	48.8	1.6	1.03	3.47	-2.43	0.59
Crystal Springs	50.5		1.00	3.81		1.00
Natchez	51.5	0.3	1.01	5.90	-1.04	0.85
8. South-Central						
McComb	53.0	2.9	1.06	4.06	-2.45	0.62
Columbia	52.7	2.9	1.06	5.05	-1.68	0.75
9. Southeast						
Newton	49.6	3.2	1.07	6.58	0.68	1.12
Meridian	52.7	4.3	1.09	6.91	0.84	1.14
Laurel	52.1	3.4	1.07	5.27	-0.74	0.88
Hattiesburg	53.3	3.7	1.07	4.69	-1.60	0.75
Beaumont	50.3		1.00	5.20		1.00
10. Coastal						
Poplarville	54.0	2.5	1.05	4.27	-1.96	0.69
Gulfport	55.4	1.5	1.03	7.18	1.64	1.30
Biloxi	56.2	1.6	1.03	7.38	1.98	1.37
Pascagoula	53.4	0.2	1.00	3.23	-1.62	0.67

M - Insufficient or partial data.